



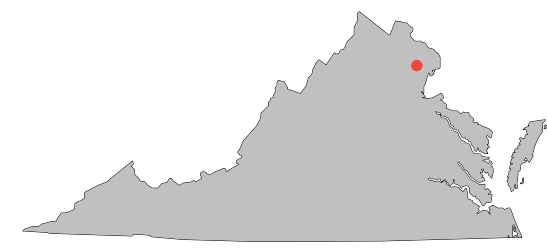
Route 234 - Brentsville Interchange

Existing Route 234 Signalized Intersections to be Eliminated

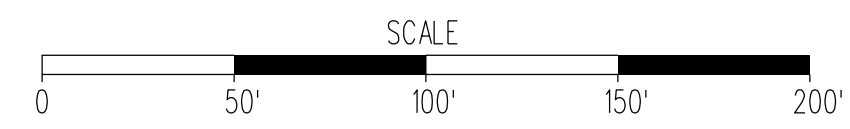



Project Location

Prince William County



North Arrow & Scale



Legend

	Travel Lanes		Existing Right of Way
	Proposed Bridge		Proposed Right of Way Line
	Proposed Shared Use Path (SUP)		Proposed Retaining Walls
	Pavement Removal		Proposed Limits of Construction - Cut
	Existing Travel Way		Proposed Limits of Construction - Fill
	Proposed Travel Way		Existing Streams or Ditches
	Signal		Potential Stormwater Management (SWM) Facility Location and Ditches
	Continuous Green-T Intersection		

Contact Information

Dagmawie Shikurye, MSCE, PE, CBO
 Alternative Delivery Branch - Project Manager
 Prince William County - Department of Transportation
 5 County Complex Court, Suite 290
 Prince William, VA 22192

Comments may also be sent to:
DShikurye@pwcgov.org

Route 234 - Brentsville Interchange
 Prince William County, Virginia

These plans are unfinished and unapproved and are not to be used for any type of construction or the acquisition of right of way. Additional easements for utility relocations may be required beyond the proposed right-of-way shown on these plans.

Imagery from Google Earth dated 2018.

