

PROJECT MANAGER WWW
SURVEYED BY, DATE XXX
DESIGN BY XX
SUBSURFACE UTILITY BY, DATE ZZZ


CROSS SECTIONS

SCALE 1 IN. = 10 FT

DESIGN FEATURES RELATING TO CONSTRUCTION OR TO REGULATION AND CONTROL OF TRAFFIC MAY BE SUBJECT TO CHANGE AS DEEMED NECESSARY BY THE DEPARTMENT

REVISED	STATE	ROUTE	STATE PROJECT	SHEET NO.
	VA.	294	0294-076-xxx	13

Prince William Parkway



Station 177+75.00 To Station 178+25.00

PROJECT MANAGER WWW
SURVEYED BY, DATE XXX
DESIGN BY XXX
SUBSURFACE UTILITY BY, DATE ZZZ


CROSS SECTIONS

SCALE 1 IN. = 10 FT

DESIGN FEATURES RELATING TO CONSTRUCTION
OR TO REGULATION AND CONTROL OF TRAFFIC
MAY BE SUBJECT TO CHANGE AS DEEMED
NECESSARY BY THE DEPARTMENT

REVISED	STATE	ROUTE	STATE	PROJECT	SHEET NO.
	VA.	294		0294-076-xxx	14

Prince William Parkway



Station 178+50.00 To Station 179+00.00

PROJECT MANAGER WWW
SURVEYED BY, DATE XXX
DESIGN BY YY
SUBSURFACE UTILITY BY, DATE ZZZ


CROSS SECTIONS

SCALE 1 IN. = 10 FT

DESIGN FEATURES RELATING TO CONSTRUCTION
OR TO REGULATION AND CONTROL OF TRAFFIC
MAY BE SUBJECT TO CHANGE AS DEEMED
NECESSARY BY THE DEPARTMENT

REVISED	STATE	ROUTE	STATE PROJECT	SHEET NO.
	VA.	294	0294-076-xxx	15

Prince William Parkway



Station 179+25.00 To Station 179+75.00

PROJECT MANAGER WWW
SURVEYED BY, DATE XXX
DESIGN BY YY
SUBSURFACE UTILITY BY, DATE ZZZ

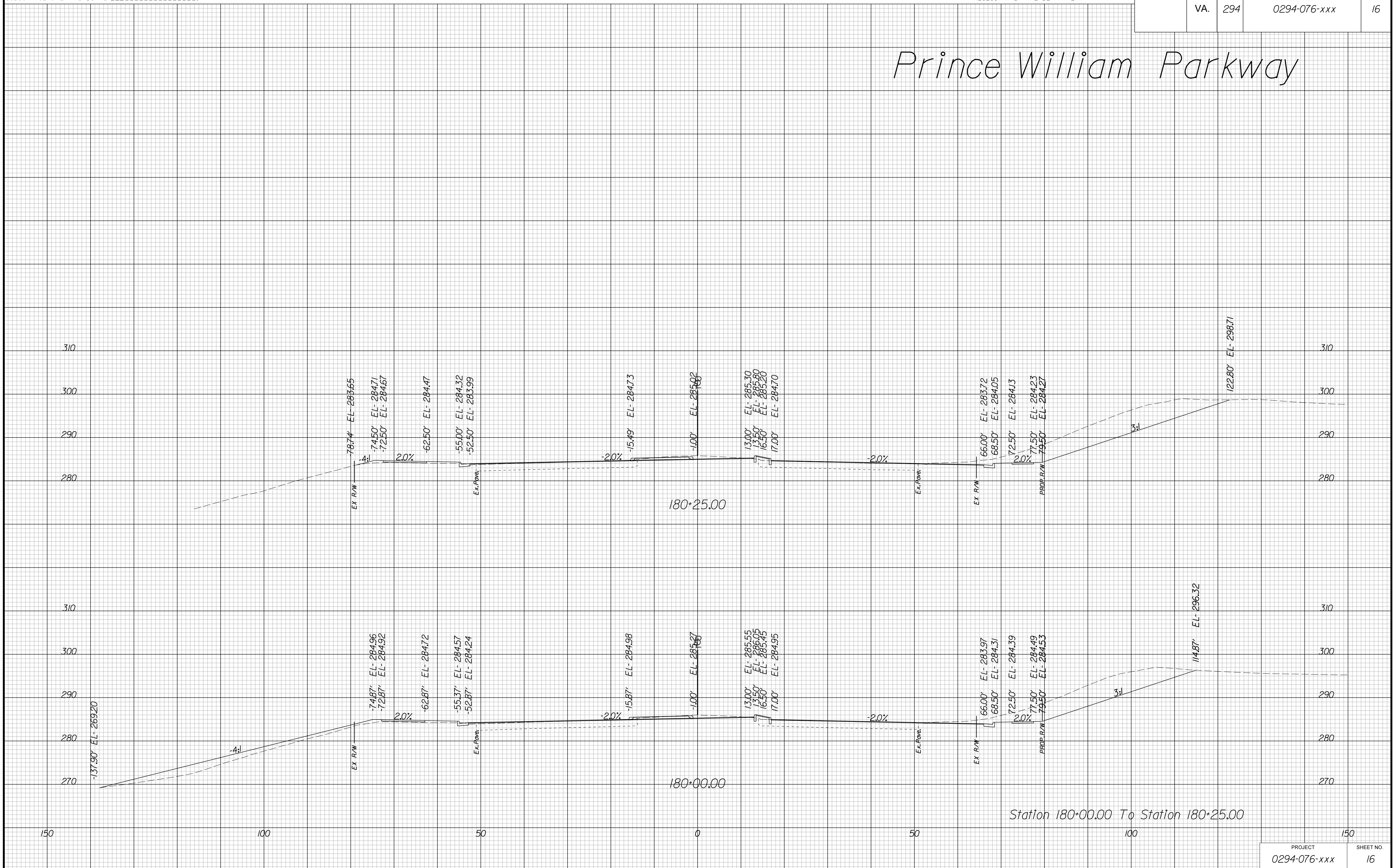
CROSS SECTIONS

SCALE 1 IN. = 10 FT

DESIGN FEATURES RELATING TO CONSTRUCTION OR TO REGULATION AND CONTROL OF TRAFFIC MAY BE SUBJECT TO CHANGE AS DEEMED NECESSARY BY THE DEPARTMENT

REVISED	STATE	ROUTE	STATE PROJECT	SHEET NO.
	VA.	294	0294-076-xxx	16

Prince William Parkway



Station 180+00.00 To Station 180+25.00

PROJECT MANAGER WWW
SURVEYED BY, DATE XXX
DESIGN BY YY
SUBSURFACE UTILITY BY, DATE ZZZ


CROSS SECTIONS

SCALE 1 IN. = 10 FT

DESIGN FEATURES RELATING TO CONSTRUCTION OR TO REGULATION AND CONTROL OF TRAFFIC MAY BE SUBJECT TO CHANGE AS DEEMED NECESSARY BY THE DEPARTMENT

REVISED	STATE	ROUTE	STATE	PROJECT	SHEET NO.
	VA.	294		0294-076-xxx	17

Prince William Parkway



Station 180+50.00 To Station 181+00.00

PROJECT MANAGER WWW
SURVEYED BY, DATE XXX
DESIGN BY XX
SUBSURFACE UTILITY BY, DATE ZZZ


CROSS SECTIONS

SCALE 1 IN. = 10 FT

DESIGN FEATURES RELATING TO CONSTRUCTION
OR TO REGULATION AND CONTROL OF TRAFFIC
MAY BE SUBJECT TO CHANGE AS DEEMED
NECESSARY BY THE DEPARTMENT

REVISED	STATE	ROUTE	STATE PROJECT	SHEET NO.
	VA.	294	0294-076-xxx	18

Prince William Parkway



PROJECT MANAGER WWW
SURVEYED BY, DATE XXX
DESIGN BY XX
SUBSURFACE UTILITY BY, DATE ZZZ


CROSS SECTIONS

SCALE 1 IN. = 10 FT

DESIGN FEATURES RELATING TO CONSTRUCTION
OR TO REGULATION AND CONTROL OF TRAFFIC
MAY BE SUBJECT TO CHANGE AS DEEMED
NECESSARY BY THE DEPARTMENT

REVISED	STATE	ROUTE	STATE PROJECT	SHEET NO.
	VA.	294	0294-076-xxx	19

Prince William Parkway



Station 182+00.00 To Station 182+50.00

PROJECT MANAGER WWW
SURVEYED BY, DATE XXX
DESIGN BY XX
SUBSURFACE UTILITY BY, DATE ZZZ

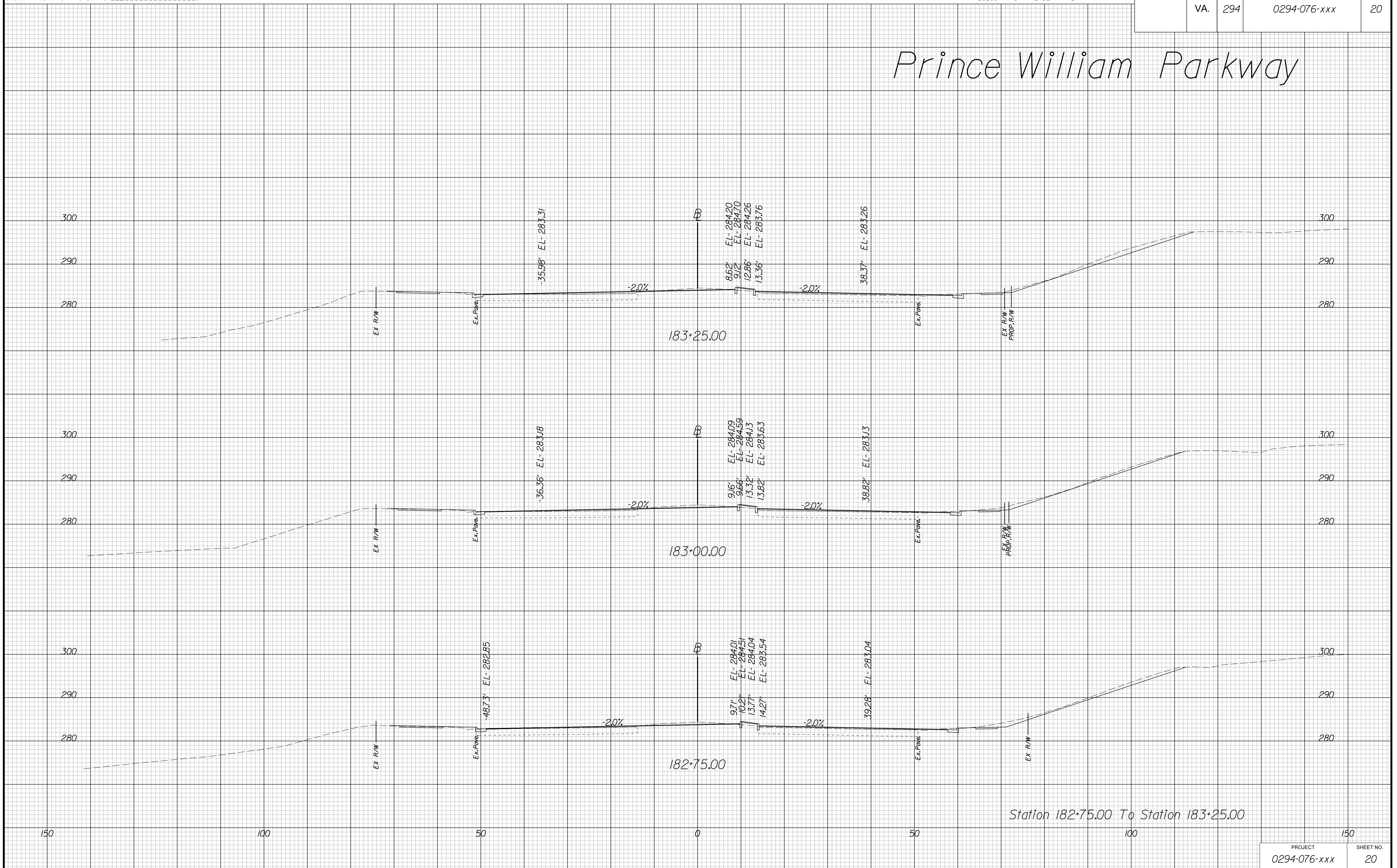
CROSS SECTIONS

SCALE 1 IN. = 10 FT

DESIGN FEATURES RELATING TO CONSTRUCTION
OR TO REGULATION AND CONTROL OF TRAFFIC
MAY BE SUBJECT TO CHANGE AS DEEMED
NECESSARY BY THE DEPARTMENT

REVISED	STATE	ROUTE	STATE PROJECT	SHEET NO.
	VA.	294	0294-076-xxx	20

Prince William Parkway



Station 182+75.00 To Station 183+25.00

PROJECT MANAGER WWW
SURVEYED BY, DATE XXX
DESIGN BY YY
SUBSURFACE UTILITY BY, DATE ZZZ

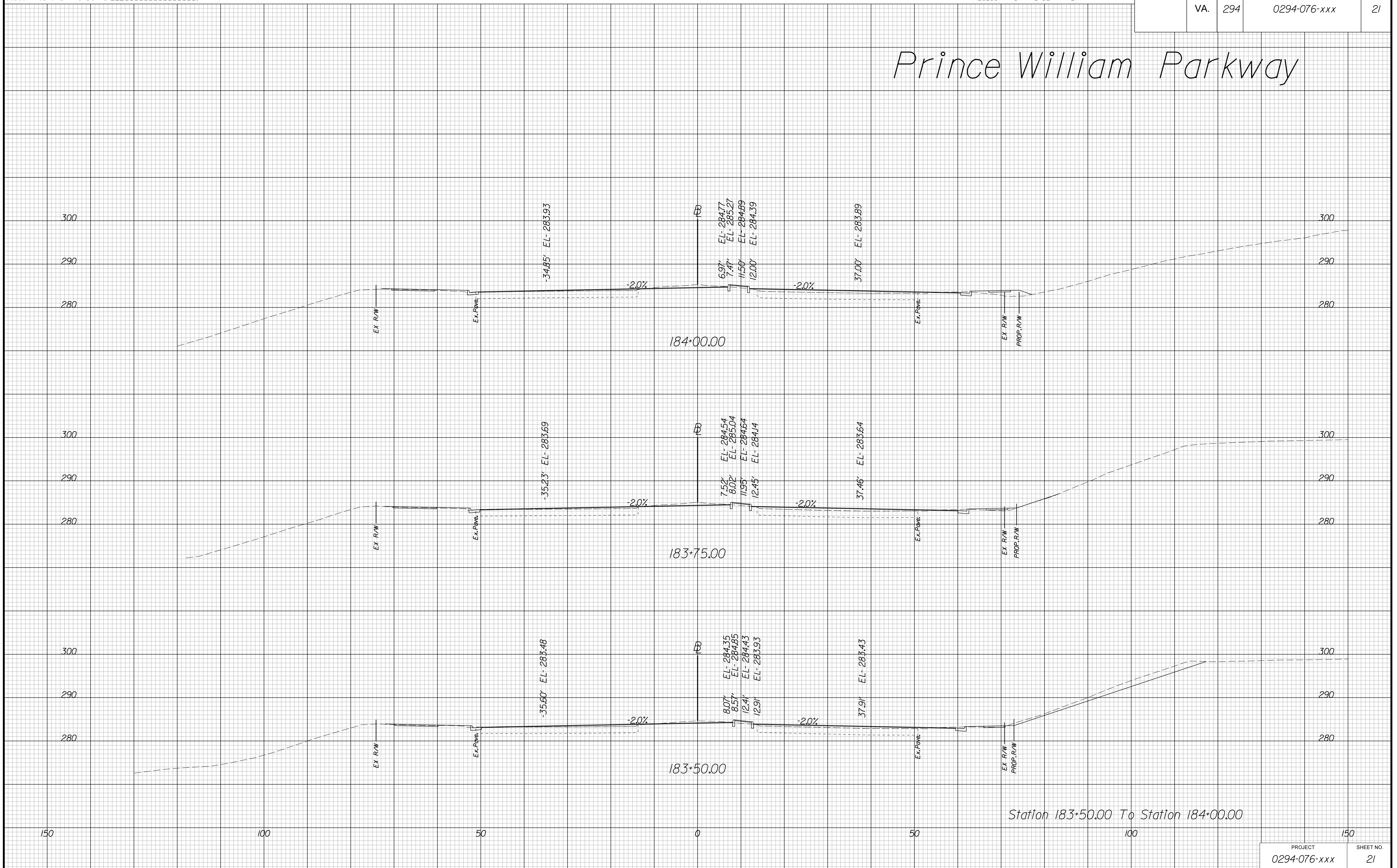
CROSS SECTIONS

SCALE 1 IN. = 10 FT

DESIGN FEATURES RELATING TO CONSTRUCTION
OR TO REGULATION AND CONTROL OF TRAFFIC
MAY BE SUBJECT TO CHANGE AS DEEMED
NECESSARY BY THE DEPARTMENT

REVISED	STATE	ROUTE	STATE PROJECT	SHEET NO.
	VA.	294	0294-076-xxx	21

Prince William Parkway



PROJECT MANAGER WWW
SURVEYED BY, DATE XXX
DESIGN BY YY
SUBSURFACE UTILITY BY, DATE ZZZ


CROSS SECTIONS

SCALE 1 IN. = 10 FT

DESIGN FEATURES RELATING TO CONSTRUCTION
OR TO REGULATION AND CONTROL OF TRAFFIC
MAY BE SUBJECT TO CHANGE AS DEEMED
NECESSARY BY THE DEPARTMENT

REVISED	STATE	ROUTE	STATE PROJECT	SHEET NO.
	VA.	294	0294-076-xxx	22

Prince William Parkway



PROJECT MANAGER WWW
SURVEYED BY, DATE XXX
DESIGN BY YY
SUBSURFACE UTILITY BY, DATE ZZZ

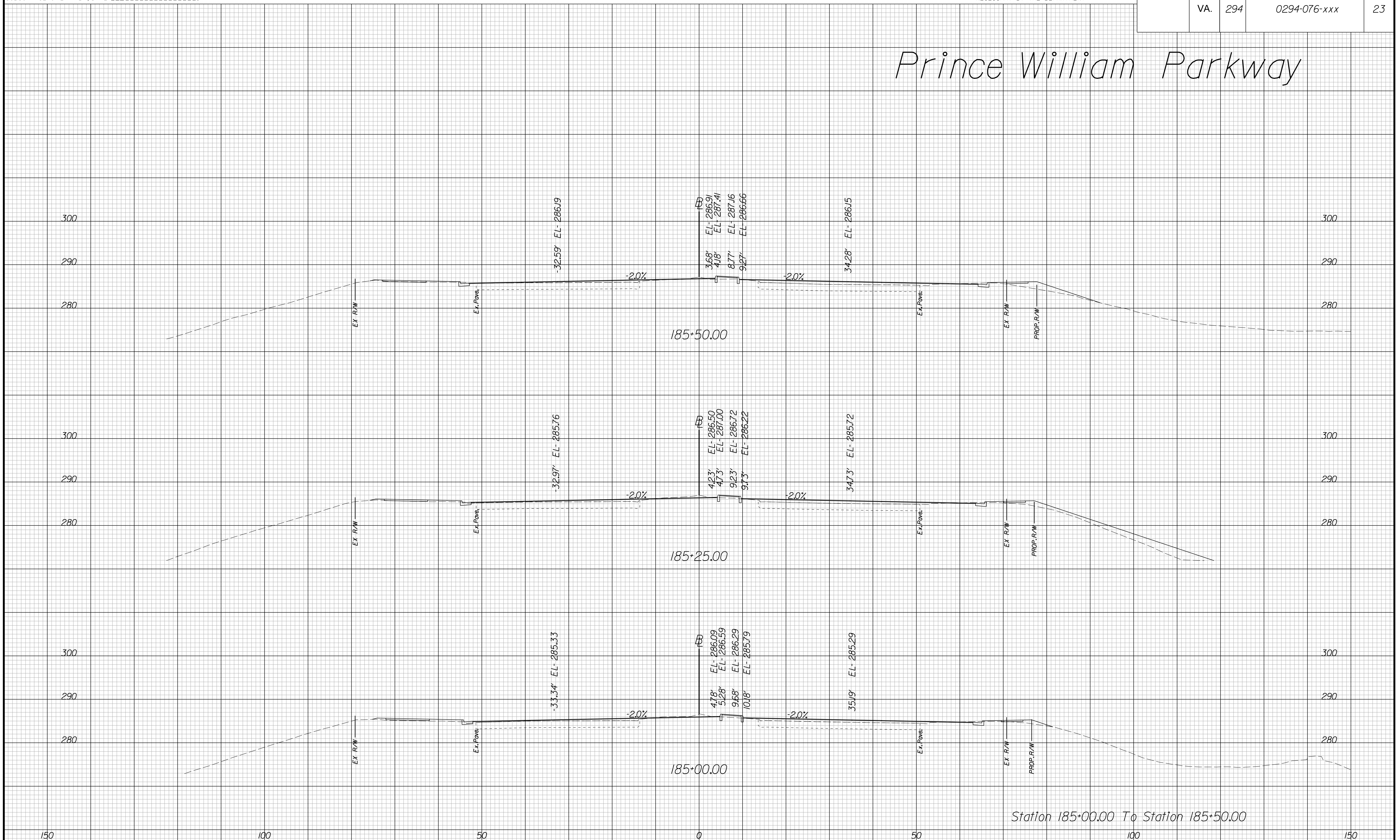
CROSS SECTIONS

SCALE 1 IN. = 10 FT

DESIGN FEATURES RELATING TO CONSTRUCTION OR TO REGULATION AND CONTROL OF TRAFFIC MAY BE SUBJECT TO CHANGE AS DEEMED NECESSARY BY THE DEPARTMENT

REVISED	STATE	ROUTE	STATE PROJECT	SHEET NO.
	VA.	294	0294-076-xxx	23

Prince William Parkway



Station 185+00.00 To Station 185+50.00

PROJECT MANAGER WWW
SURVEYED BY, DATE XXX
DESIGN BY YY
SUBSURFACE UTILITY BY, DATE ZZZ


CROSS SECTIONS

SCALE 1 IN. = 10 FT

DESIGN FEATURES RELATING TO CONSTRUCTION
OR TO REGULATION AND CONTROL OF TRAFFIC
MAY BE SUBJECT TO CHANGE AS DEEMED
NECESSARY BY THE DEPARTMENT

REVISED	STATE	ROUTE	STATE PROJECT	SHEET NO.
	VA.	294	0294-076-xxx	24

Prince William Parkway



Station 185+75.00 To Station 186+25.00

PROJECT MANAGER WWW
SURVEYED BY, DATE XXX
DESIGN BY YY
SUBSURFACE UTILITY BY, DATE ZZZ


CROSS SECTIONS

SCALE 1 IN. = 10 FT

DESIGN FEATURES RELATING TO CONSTRUCTION OR TO REGULATION AND CONTROL OF TRAFFIC MAY BE SUBJECT TO CHANGE AS DEEMED NECESSARY BY THE DEPARTMENT

REVISED	STATE	ROUTE	STATE PROJECT	SHEET NO.
	VA.	294	0294-076-xxx	25

Prince William Parkway



Station 186+50.00 To Station 187+00.00

PROJECT MANAGER WWW
SURVEYED BY, DATE XXX
DESIGN BY XXX
SUBSURFACE UTILITY BY, DATE ZZZ


CROSS SECTIONS

SCALE 1 IN. = 10 FT

DESIGN FEATURES RELATING TO CONSTRUCTION
OR TO REGULATION AND CONTROL OF TRAFFIC
MAY BE SUBJECT TO CHANGE AS DEEMED
NECESSARY BY THE DEPARTMENT

REVISED	STATE	ROUTE	STATE PROJECT	SHEET NO.
	VA.	294	0294-076-xxx	26

Prince William Parkway



Station 187+25.00 To Station 187+75.00

PROJECT MANAGER WWW
SURVEYED BY, DATE XXX
DESIGN BY YY
SUBSURFACE UTILITY BY, DATE ZZZ


CROSS SECTIONS

SCALE 1 IN. = 10 FT

DESIGN FEATURES RELATING TO CONSTRUCTION
OR TO REGULATION AND CONTROL OF TRAFFIC
MAY BE SUBJECT TO CHANGE AS DEEMED
NECESSARY BY THE DEPARTMENT

REVISED	STATE	ROUTE	STATE PROJECT	SHEET NO.
	VA.	294	0294-076-xxx	27

Prince William Parkway



Station 188+00.00 To Station 188+50.00

PROJECT MANAGER WWW
SURVEYED BY, DATE XXX
DESIGN BY YY
SUBSURFACE UTILITY BY, DATE ZZZ

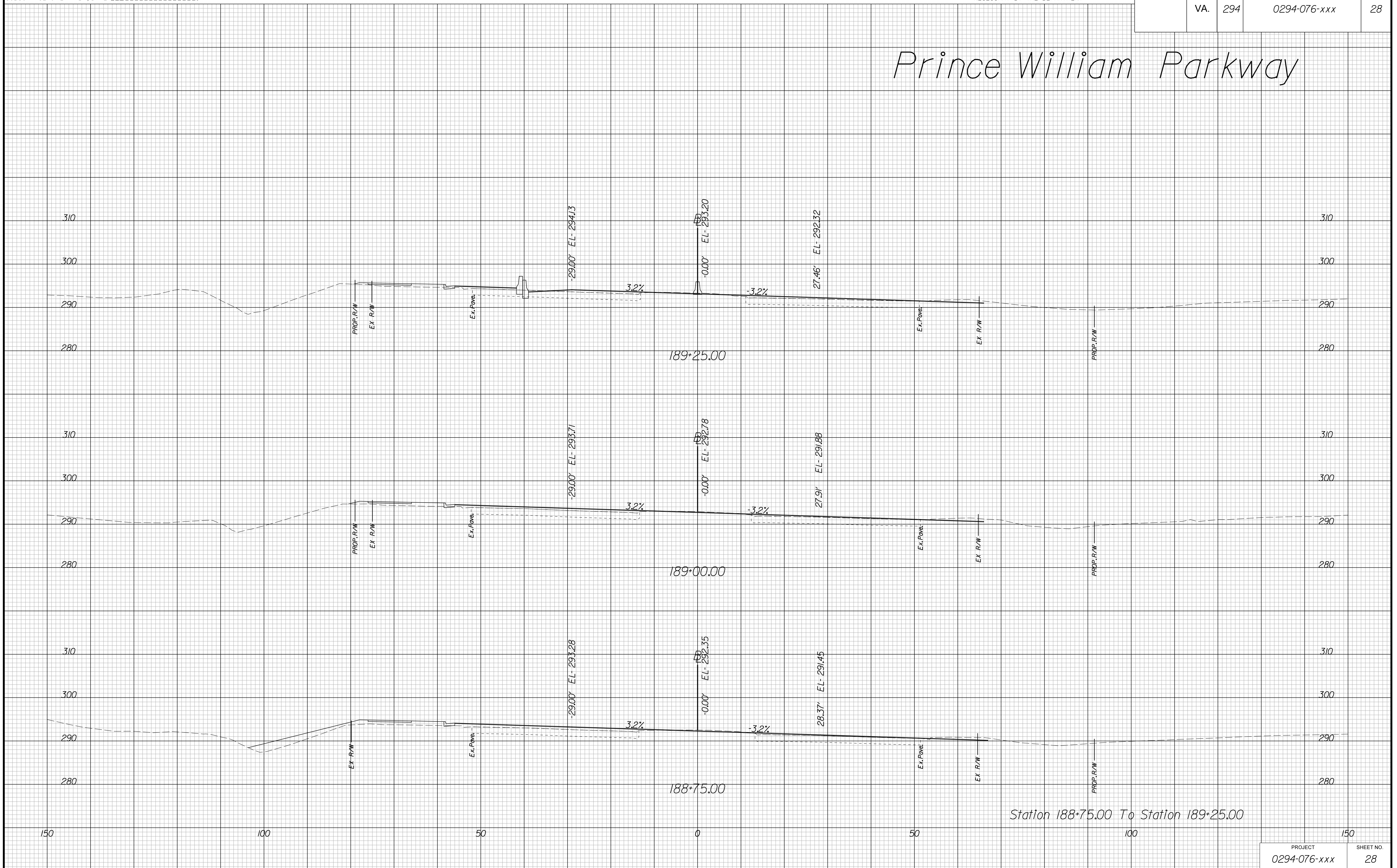
CROSS SECTIONS

SCALE 1 IN. = 10 FT

DESIGN FEATURES RELATING TO CONSTRUCTION
OR TO REGULATION AND CONTROL OF TRAFFIC
MAY BE SUBJECT TO CHANGE AS DEEMED
NECESSARY BY THE DEPARTMENT

REVISED	STATE	ROUTE	STATE PROJECT	SHEET NO.
	VA.	294	0294-076-xxx	28

Prince William Parkway



Station 188+75.00 To Station 189+25.00

PROJECT MANAGER WWW
SURVEYED BY, DATE XXX
DESIGN BY YY
SUBSURFACE UTILITY BY, DATE ZZZ


CROSS SECTIONS

SCALE 1 IN. = 10 FT

DESIGN FEATURES RELATING TO CONSTRUCTION
OR TO REGULATION AND CONTROL OF TRAFFIC
MAY BE SUBJECT TO CHANGE AS DEEMED
NECESSARY BY THE DEPARTMENT

REVISED	STATE	ROUTE	STATE PROJECT	SHEET NO.
	VA.	294	0294-076-xxx	29

Prince William Parkway



Station 189+50.00 To Station 190+00.00

PROJECT MANAGER WWW
SURVEYED BY, DATE XXX
DESIGN BY YY
SUBSURFACE UTILITY BY, DATE ZZZ


CROSS SECTIONS

SCALE 1 IN. = 10 FT

DESIGN FEATURES RELATING TO CONSTRUCTION
OR TO REGULATION AND CONTROL OF TRAFFIC
MAY BE SUBJECT TO CHANGE AS DEEMED
NECESSARY BY THE DEPARTMENT

REVISED	STATE	ROUTE	STATE PROJECT	SHEET NO.
	VA.	294	0294-076-xxx	30

Prince William Parkway



Station 190+25.00 To Station 190+75.00

PROJECT MANAGER WWW
SURVEYED BY, DATE XXX
DESIGN BY YY
SUBSURFACE UTILITY BY, DATE ZZZ


CROSS SECTIONS

SCALE 1 IN. = 10 FT

DESIGN FEATURES RELATING TO CONSTRUCTION
OR TO REGULATION AND CONTROL OF TRAFFIC
MAY BE SUBJECT TO CHANGE AS DEEMED
NECESSARY BY THE DEPARTMENT

REVISED	STATE	ROUTE	STATE PROJECT	SHEET NO.
	VA.	294	0294-076-xxx	31

Prince William Parkway



PROJECT MANAGER WWW
SURVEYED BY, DATE XXX
DESIGN BY YY
SUBSURFACE UTILITY BY, DATE ZZZ


CROSS SECTIONS

SCALE 1 IN. = 10 FT

DESIGN FEATURES RELATING TO CONSTRUCTION
OR TO REGULATION AND CONTROL OF TRAFFIC
MAY BE SUBJECT TO CHANGE AS DEEMED
NECESSARY BY THE DEPARTMENT

REVISED	STATE	ROUTE	STATE	PROJECT	SHEET NO.
	VA.	294		0294-076-xxx	32

Prince William Parkway



Station 191+75.00 To Station 192+50.00

PROJECT MANAGER WWW
SURVEYED BY, DATE XXX
DESIGN BY YY
SUBSURFACE UTILITY BY, DATE ZZZ


CROSS SECTIONS

SCALE 1 IN. = 10 FT

DESIGN FEATURES RELATING TO CONSTRUCTION OR TO REGULATION AND CONTROL OF TRAFFIC MAY BE SUBJECT TO CHANGE AS DEEMED NECESSARY BY THE DEPARTMENT

REVISED	STATE	ROUTE	STATE PROJECT	SHEET NO.
	VA.	294	0294-076-xxx	33

Prince William Parkway



Station 192+75.00 To Station 193+50.00

PROJECT MANAGER WWW
SURVEYED BY, DATE XXX
DESIGN BY YY
SUBSURFACE UTILITY BY, DATE ZZZ


CROSS SECTIONS

SCALE 1 IN. = 10 FT

DESIGN FEATURES RELATING TO CONSTRUCTION
OR TO REGULATION AND CONTROL OF TRAFFIC
MAY BE SUBJECT TO CHANGE AS DEEMED
NECESSARY BY THE DEPARTMENT

REVISED	STATE	ROUTE	STATE	PROJECT	SHEET NO.
	VA.	294		0294-076-xxx	34

Prince William Parkway



Station 193+75.00 To Station 194+50.00

PROJECT MANAGER WWW
SURVEYED BY, DATE XXX
DESIGN BY YY
SUBSURFACE UTILITY BY, DATE ZZZ


CROSS SECTIONS

SCALE 1 IN. = 10 FT

DESIGN FEATURES RELATING TO CONSTRUCTION
OR TO REGULATION AND CONTROL OF TRAFFIC
MAY BE SUBJECT TO CHANGE AS DEEMED
NECESSARY BY THE DEPARTMENT

REVISED	STATE	ROUTE	STATE	PROJECT	SHEET NO.
	VA.	294		0294-076-xxx	35

Prince William Parkway



Station 194+75.00 To Station 195+50.00

PROJECT MANAGER WWW
SURVEYED BY, DATE XXX
DESIGN BY YY
SUBSURFACE UTILITY BY, DATE ZZZ


CROSS SECTIONS

SCALE 1 IN. = 10 FT

DESIGN FEATURES RELATING TO CONSTRUCTION
OR TO REGULATION AND CONTROL OF TRAFFIC
MAY BE SUBJECT TO CHANGE AS DEEMED
NECESSARY BY THE DEPARTMENT

REVISED	STATE	ROUTE	STATE PROJECT	SHEET NO.
	VA.	294	0294-076-xxx	36

Prince William Parkway



Begin Bridge B601
196+25.00

Station 195+75.00 To Station 196+50.00

PROJECT MANAGER WWW
SURVEYED BY, DATE XXX
DESIGN BY YY
SUBSURFACE UTILITY BY, DATE ZZZ


CROSS SECTIONS

SCALE 1 IN. = 10 FT

DESIGN FEATURES RELATING TO CONSTRUCTION
OR TO REGULATION AND CONTROL OF TRAFFIC
MAY BE SUBJECT TO CHANGE AS DEEMED
NECESSARY BY THE DEPARTMENT

REVISED	STATE	ROUTE	STATE	PROJECT	SHEET NO.
	VA.	294		0294-076-xxx	37

Prince William Parkway



Station 196+75.00 To Station 197+50.00

PROJECT MANAGER WWW
SURVEYED BY, DATE XXX
DESIGN BY YY
SUBSURFACE UTILITY BY, DATE ZZZ


CROSS SECTIONS

SCALE 1 IN. = 10 FT

DESIGN FEATURES RELATING TO CONSTRUCTION
OR TO REGULATION AND CONTROL OF TRAFFIC
MAY BE SUBJECT TO CHANGE AS DEEMED
NECESSARY BY THE DEPARTMENT

REVISED	STATE	ROUTE	STATE PROJECT	SHEET NO.
	VA.	294	0294-076-xxx	38

Prince William Parkway



PROJECT MANAGER WWW
SURVEYED BY, DATE XXX
DESIGN BY YY
SUBSURFACE UTILITY BY, DATE ZZZ


CROSS SECTIONS

SCALE 1 IN. = 10 FT

DESIGN FEATURES RELATING TO CONSTRUCTION
OR TO REGULATION AND CONTROL OF TRAFFIC
MAY BE SUBJECT TO CHANGE AS DEEMED
NECESSARY BY THE DEPARTMENT

REVISED	STATE	ROUTE	STATE PROJECT	SHEET NO.
	VA.	294	0294-076-xxx	39

Prince William Parkway



Station 198+75.00 To Station 199+50.00

PROJECT MANAGER WWW
SURVEYED BY, DATE XXX
DESIGN BY YY
SUBSURFACE UTILITY BY, DATE ZZZ

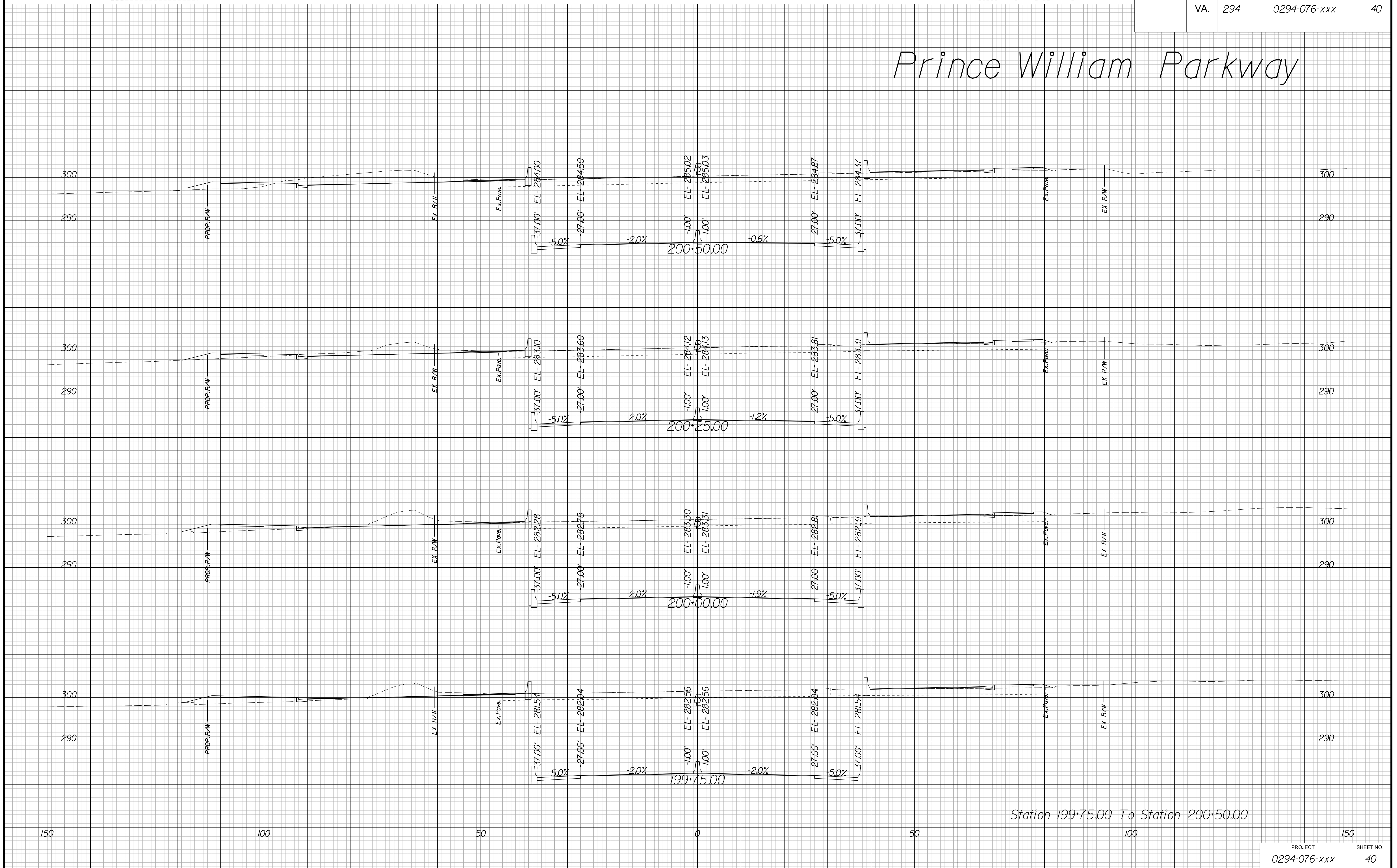
CROSS SECTIONS

SCALE 1 IN. = 10 FT

DESIGN FEATURES RELATING TO CONSTRUCTION
OR TO REGULATION AND CONTROL OF TRAFFIC
MAY BE SUBJECT TO CHANGE AS DEEMED
NECESSARY BY THE DEPARTMENT

REVISED	STATE	ROUTE	STATE PROJECT	SHEET NO.
	VA.	294	0294-076-xxx	40

Prince William Parkway



PROJECT MANAGER WWW
SURVEYED BY, DATE XXX
DESIGN BY YY
SUBSURFACE UTILITY BY, DATE ZZZ


CROSS SECTIONS

SCALE 1 IN. = 10 FT

DESIGN FEATURES RELATING TO CONSTRUCTION
OR TO REGULATION AND CONTROL OF TRAFFIC
MAY BE SUBJECT TO CHANGE AS DEEMED
NECESSARY BY THE DEPARTMENT

REVISED	STATE	ROUTE	STATE PROJECT	SHEET NO.
	VA.	294	0294-076-xxx	41

Prince William Parkway



Station 200+75.00 To Station 201+50.00

PROJECT MANAGER WWW
SURVEYED BY, DATE XXX
DESIGN BY YY
SUBSURFACE UTILITY BY, DATE ZZZ


CROSS SECTIONS

SCALE 1 IN. = 10 FT

DESIGN FEATURES RELATING TO CONSTRUCTION
OR TO REGULATION AND CONTROL OF TRAFFIC
MAY BE SUBJECT TO CHANGE AS DEEMED
NECESSARY BY THE DEPARTMENT

REVISED	STATE	ROUTE	STATE PROJECT	SHEET NO.
	VA.	294	0294-076-xxx	42

Prince William Parkway



Station 201+75.00 To Station 202+25.00

PROJECT MANAGER WWW
SURVEYED BY, DATE XXX
DESIGN BY YY
SUBSURFACE UTILITY BY, DATE ZZZ


CROSS SECTIONS

SCALE 1 IN. = 10 FT

DESIGN FEATURES RELATING TO CONSTRUCTION
OR TO REGULATION AND CONTROL OF TRAFFIC
MAY BE SUBJECT TO CHANGE AS DEEMED
NECESSARY BY THE DEPARTMENT

REVISED	STATE	ROUTE	STATE PROJECT	SHEET NO.
	VA.	294	0294-076-xxx	43

Prince William Parkway



Station 202+50.00 To Station 203+00.00

PROJECT MANAGER WWW
SURVEYED BY, DATE XXX
DESIGN BY YY
SUBSURFACE UTILITY BY, DATE ZZZ


CROSS SECTIONS

SCALE 1 IN. = 10 FT

DESIGN FEATURES RELATING TO CONSTRUCTION
OR TO REGULATION AND CONTROL OF TRAFFIC
MAY BE SUBJECT TO CHANGE AS DEEMED
NECESSARY BY THE DEPARTMENT

REVISED	STATE	ROUTE	STATE PROJECT	SHEET NO.
	VA.	294	0294-076-xxx	44

Prince William Parkway



Station 203+25.00 To Station 203+75.00

PROJECT MANAGER WWW
SURVEYED BY, DATE XXX
DESIGN BY YY
SUBSURFACE UTILITY BY, DATE ZZZ


CROSS SECTIONS

SCALE 1 IN. = 10 FT

DESIGN FEATURES RELATING TO CONSTRUCTION
OR TO REGULATION AND CONTROL OF TRAFFIC
MAY BE SUBJECT TO CHANGE AS DEEMED
NECESSARY BY THE DEPARTMENT

REVISED	STATE	ROUTE	STATE PROJECT	SHEET NO.
	VA.	294	0294-076-xxx	45

Prince William Parkway



Station 204+00.00 To Station 204+50.00

PROJECT MANAGER WWW
SURVEYED BY, DATE XXX
DESIGN BY YY
SUBSURFACE UTILITY BY, DATE ZZZ


CROSS SECTIONS

SCALE 1 IN. = 10 FT

DESIGN FEATURES RELATING TO CONSTRUCTION
OR TO REGULATION AND CONTROL OF TRAFFIC
MAY BE SUBJECT TO CHANGE AS DEEMED
NECESSARY BY THE DEPARTMENT

REVISED	STATE	ROUTE	STATE PROJECT	SHEET NO.
	VA.	294	0294-076-xxx	46

Prince William Parkway



Station 204+75.00 To Station 205+25.00

PROJECT MANAGER WWW
SURVEYED BY, DATE XXX
DESIGN BY YY
SUBSURFACE UTILITY BY, DATE ZZZ


CROSS SECTIONS

SCALE 1 IN. = 10 FT

DESIGN FEATURES RELATING TO CONSTRUCTION
OR TO REGULATION AND CONTROL OF TRAFFIC
MAY BE SUBJECT TO CHANGE AS DEEMED
NECESSARY BY THE DEPARTMENT

REVISED	STATE	ROUTE	STATE PROJECT	SHEET NO.
	VA.	294	0294-076-xxx	47

Prince William Parkway



Station 205+50.00 To Station 206+00.00

PROJECT MANAGER WWW
SURVEYED BY, DATE XXX
DESIGN BY YY
SUBSURFACE UTILITY BY, DATE ZZZ


CROSS SECTIONS

SCALE 1 IN. = 10 FT

DESIGN FEATURES RELATING TO CONSTRUCTION
OR TO REGULATION AND CONTROL OF TRAFFIC
MAY BE SUBJECT TO CHANGE AS DEEMED
NECESSARY BY THE DEPARTMENT

REVISED	STATE	ROUTE	STATE	PROJECT	SHEET NO.
	VA.	294		0294-076-xxx	48

Prince William Parkway



Station 206+25.00 To Station 206+75.00

PROJECT MANAGER WWW
SURVEYED BY, DATE XXX
DESIGN BY YY
SUBSURFACE UTILITY BY, DATE ZZZ


CROSS SECTIONS

SCALE 1 IN. = 10 FT

DESIGN FEATURES RELATING TO CONSTRUCTION
OR TO REGULATION AND CONTROL OF TRAFFIC
MAY BE SUBJECT TO CHANGE AS DEEMED
NECESSARY BY THE DEPARTMENT

REVISED	STATE	ROUTE	STATE PROJECT	SHEET NO.
	VA.	294	0294-076-xxx	49

Prince William Parkway



Station 207+00.00 To Station 207+50.00

PROJECT MANAGER WWW
SURVEYED BY, DATE XXX
DESIGN BY YY
SUBSURFACE UTILITY BY, DATE ZZZ

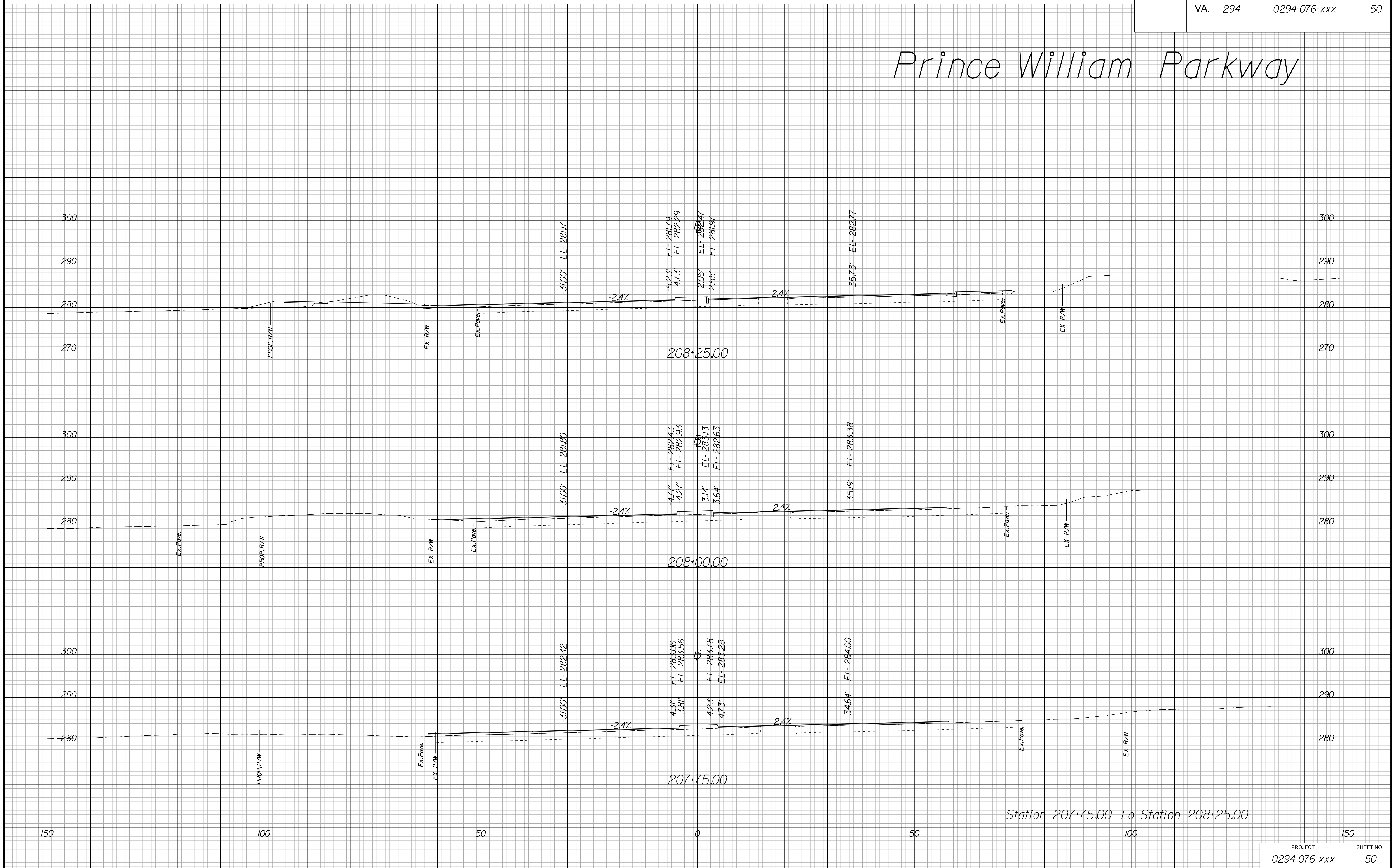
CROSS SECTIONS

SCALE 1 IN. = 10 FT

DESIGN FEATURES RELATING TO CONSTRUCTION
OR TO REGULATION AND CONTROL OF TRAFFIC
MAY BE SUBJECT TO CHANGE AS DEEMED
NECESSARY BY THE DEPARTMENT

REVISED	STATE	ROUTE	STATE PROJECT	SHEET NO.
	VA.	294	0294-076-xxx	50

Prince William Parkway



Station 207+75.00 To Station 208+25.00

PROJECT MANAGER WWW
SURVEYED BY, DATE XXX
DESIGN BY YY
SUBSURFACE UTILITY BY, DATE ZZZ


CROSS SECTIONS

SCALE 1 IN. = 10 FT

DESIGN FEATURES RELATING TO CONSTRUCTION
OR TO REGULATION AND CONTROL OF TRAFFIC
MAY BE SUBJECT TO CHANGE AS DEEMED
NECESSARY BY THE DEPARTMENT

REVISED	STATE	ROUTE	STATE PROJECT	SHEET NO.
	VA.	294	0294-076-xxx	51

Prince William Parkway



Station 208+50.00 To Station 209+00.00

PROJECT MANAGER WWW
SURVEYED BY, DATE XXX
DESIGN BY XX
SUBSURFACE UTILITY BY, DATE ZZZ


CROSS SECTIONS

SCALE 1 IN. = 10 FT

DESIGN FEATURES RELATING TO CONSTRUCTION
OR TO REGULATION AND CONTROL OF TRAFFIC
MAY BE SUBJECT TO CHANGE AS DEEMED
NECESSARY BY THE DEPARTMENT

REVISED	STATE	ROUTE	STATE PROJECT	SHEET NO.
	VA.	294	0294-076-xxx	52

Prince William Parkway



Station 209+25.00 To Station 209+75.00

PROJECT MANAGER WWW
SURVEYED BY, DATE XXX
DESIGN BY YY
SUBSURFACE UTILITY BY, DATE ZZZ

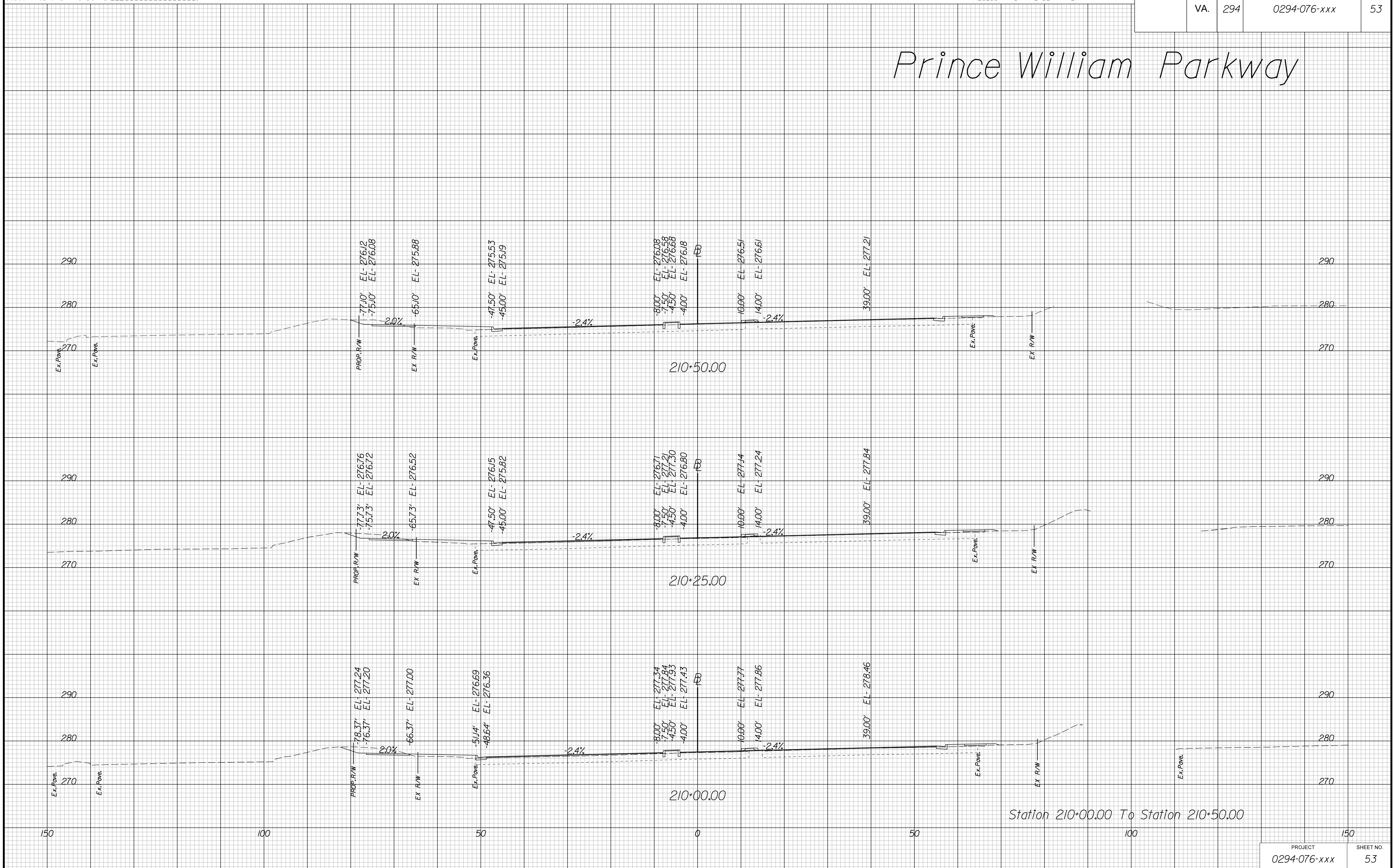
CROSS SECTIONS

SCALE 1 IN. = 10 FT

DESIGN FEATURES RELATING TO CONSTRUCTION
OR TO REGULATION AND CONTROL OF TRAFFIC
MAY BE SUBJECT TO CHANGE AS DEEMED
NECESSARY BY THE DEPARTMENT

REVISED	STATE	ROUTE	STATE	PROJECT	SHEET NO.
	VA.	294		0294-076-xxx	53

Prince William Parkway



Station 210+00.00 To Station 210+50.00

PROJECT MANAGER WWW
SURVEYED BY, DATE XXX
DESIGN BY YY
SUBSURFACE UTILITY BY, DATE ZZZ


CROSS SECTIONS

SCALE 1 IN. = 10 FT

DESIGN FEATURES RELATING TO CONSTRUCTION
OR TO REGULATION AND CONTROL OF TRAFFIC
MAY BE SUBJECT TO CHANGE AS DEEMED
NECESSARY BY THE DEPARTMENT

REVISED	STATE	ROUTE	STATE PROJECT	SHEET NO.
	VA.	294	0294-076-xxx	54

Prince William Parkway



PROJECT MANAGER WWW
SURVEYED BY, DATE XXX
DESIGN BY YY
SUBSURFACE UTILITY BY, DATE ZZZ


CROSS SECTIONS

SCALE 1 IN. = 10 FT

DESIGN FEATURES RELATING TO CONSTRUCTION
OR TO REGULATION AND CONTROL OF TRAFFIC
MAY BE SUBJECT TO CHANGE AS DEEMED
NECESSARY BY THE DEPARTMENT

REVISED	STATE	ROUTE	STATE	PROJECT	SHEET NO.
	VA.	294		0294-076-xxx	55

Prince William Parkway



Station 211+50.00 To Station 212+00.00

PROJECT MANAGER WWW
SURVEYED BY, DATE XXX
DESIGN BY YY
SUBSURFACE UTILITY BY, DATE ZZZ


CROSS SECTIONS

SCALE 1 IN. = 10 FT

DESIGN FEATURES RELATING TO CONSTRUCTION
OR TO REGULATION AND CONTROL OF TRAFFIC
MAY BE SUBJECT TO CHANGE AS DEEMED
NECESSARY BY THE DEPARTMENT

REVISED	STATE	ROUTE	STATE PROJECT	SHEET NO.
	VA.	294	0294-076-xxx	56

Prince William Parkway



Station 212+25.00 To Station 212+75.00

PROJECT MANAGER WWW
SURVEYED BY, DATE XXX
DESIGN BY YY
SUBSURFACE UTILITY BY, DATE ZZZ

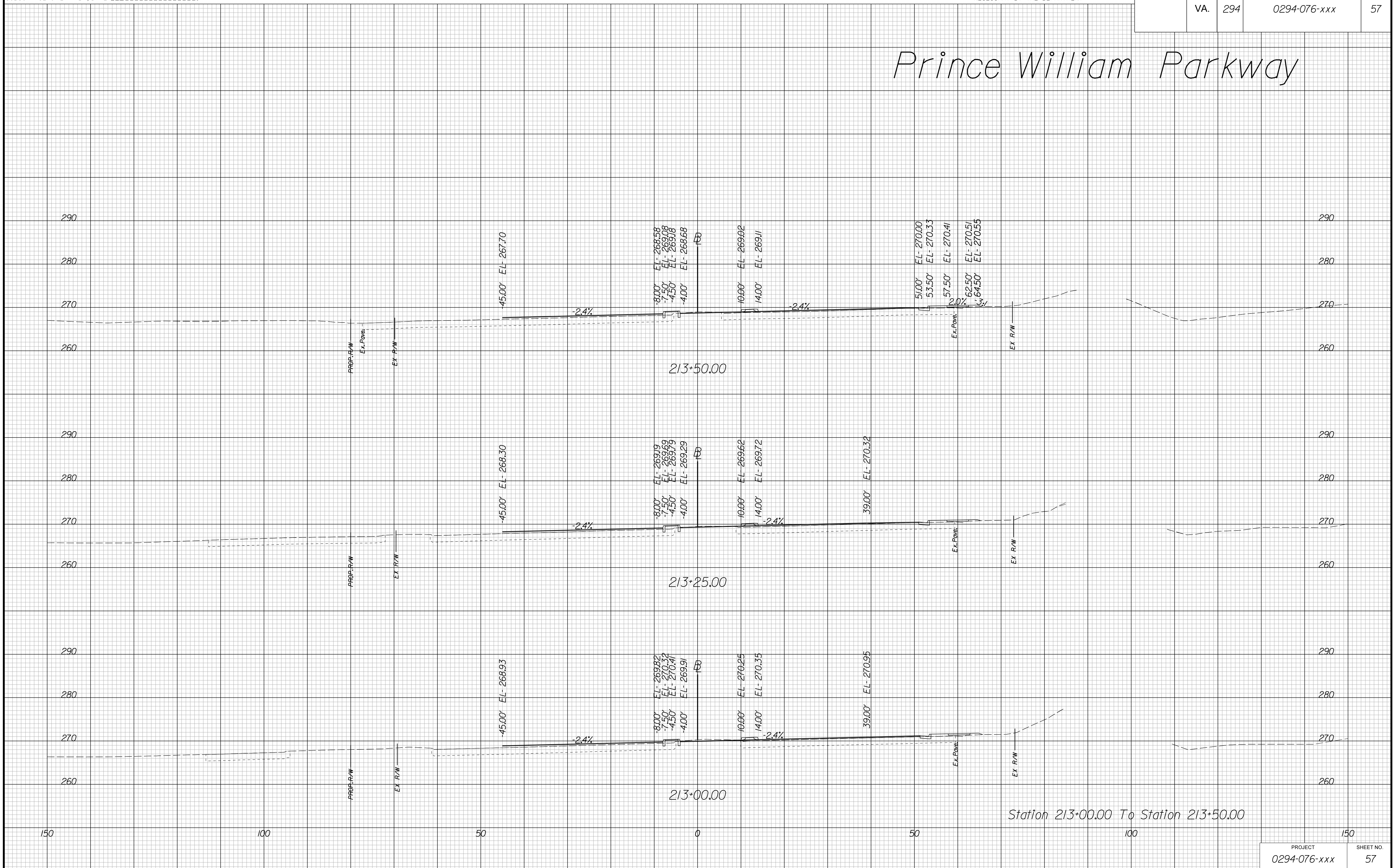
CROSS SECTIONS

SCALE 1 IN. = 10 FT

DESIGN FEATURES RELATING TO CONSTRUCTION
OR TO REGULATION AND CONTROL OF TRAFFIC
MAY BE SUBJECT TO CHANGE AS DEEMED
NECESSARY BY THE DEPARTMENT

REVISED	STATE	STATE		SHEET NO.
	ROUTE	PROJECT		
	VA.	294	0294-076-xxx	57

Prince William Parkway



Station 213+00.00 To Station 213+50.00

PROJECT MANAGER WWW
SURVEYED BY, DATE XXX
DESIGN BY YY
SUBSURFACE UTILITY BY, DATE ZZZ

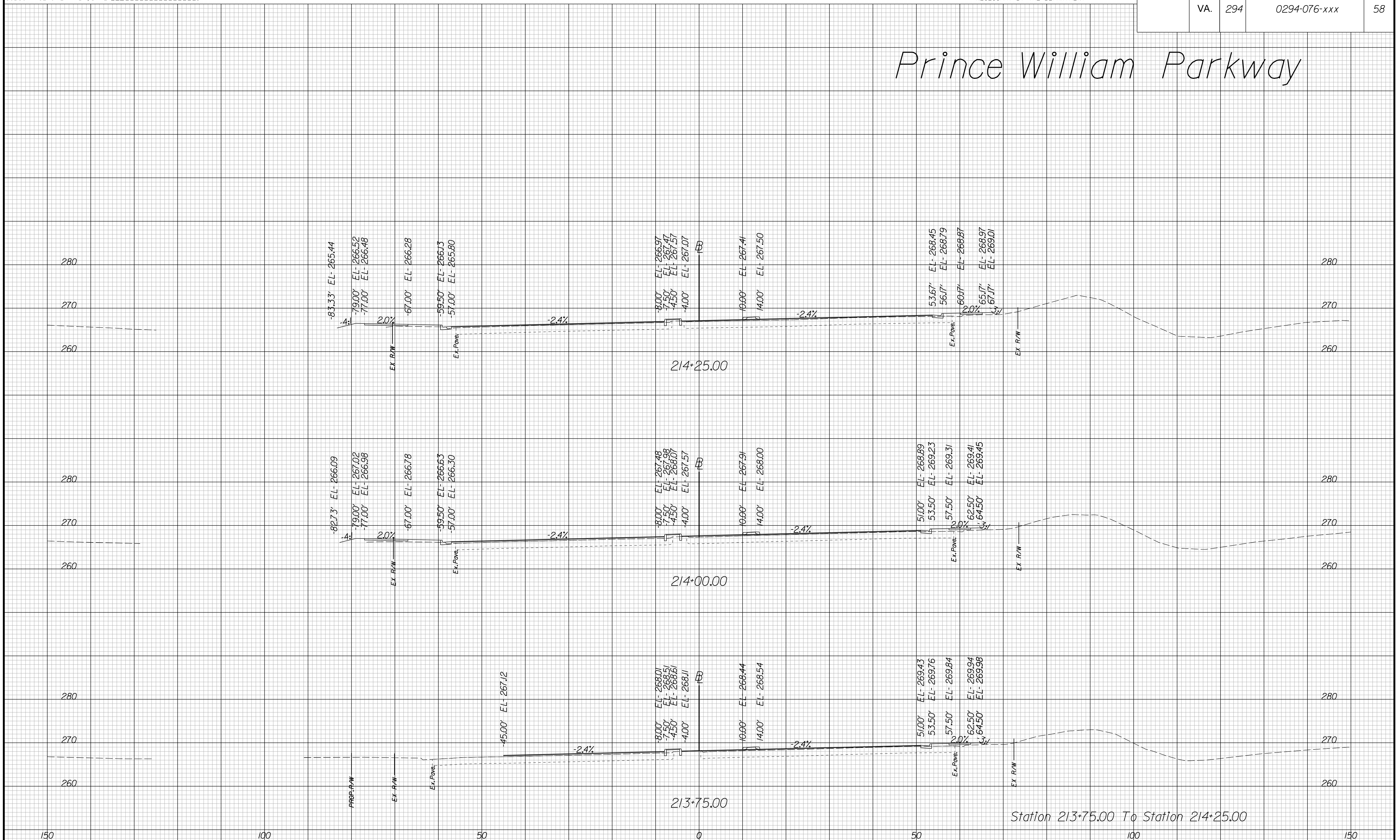
CROSS SECTIONS

SCALE 1 IN. = 10 FT

DESIGN FEATURES RELATING TO CONSTRUCTION OR TO REGULATION AND CONTROL OF TRAFFIC MAY BE SUBJECT TO CHANGE AS DEEMED NECESSARY BY THE DEPARTMENT

REVISED	STATE		SHEET NO.
	ROUTE	PROJECT	
	VA.	294	0294-076-xxx

Prince William Parkway



Station 213+75.00 To Station 214+25.00

PROJECT MANAGER WWW
SURVEYED BY, DATE XXX
DESIGN BY XX
SUBSURFACE UTILITY BY, DATE ZZZ


CROSS SECTIONS

SCALE 1 IN. = 10 FT

DESIGN FEATURES RELATING TO CONSTRUCTION OR TO REGULATION AND CONTROL OF TRAFFIC MAY BE SUBJECT TO CHANGE AS DEEMED NECESSARY BY THE DEPARTMENT

REVISED	STATE		SHEET NO.
	ROUTE	PROJECT	
	VA.	294	0294-076-xxx

Prince William Parkway



Station 214+50.00 To Station 215+00.00

PROJECT MANAGER WWW
SURVEYED BY, DATE XXX
DESIGN BY XX
SUBSURFACE UTILITY BY, DATE ZZZ

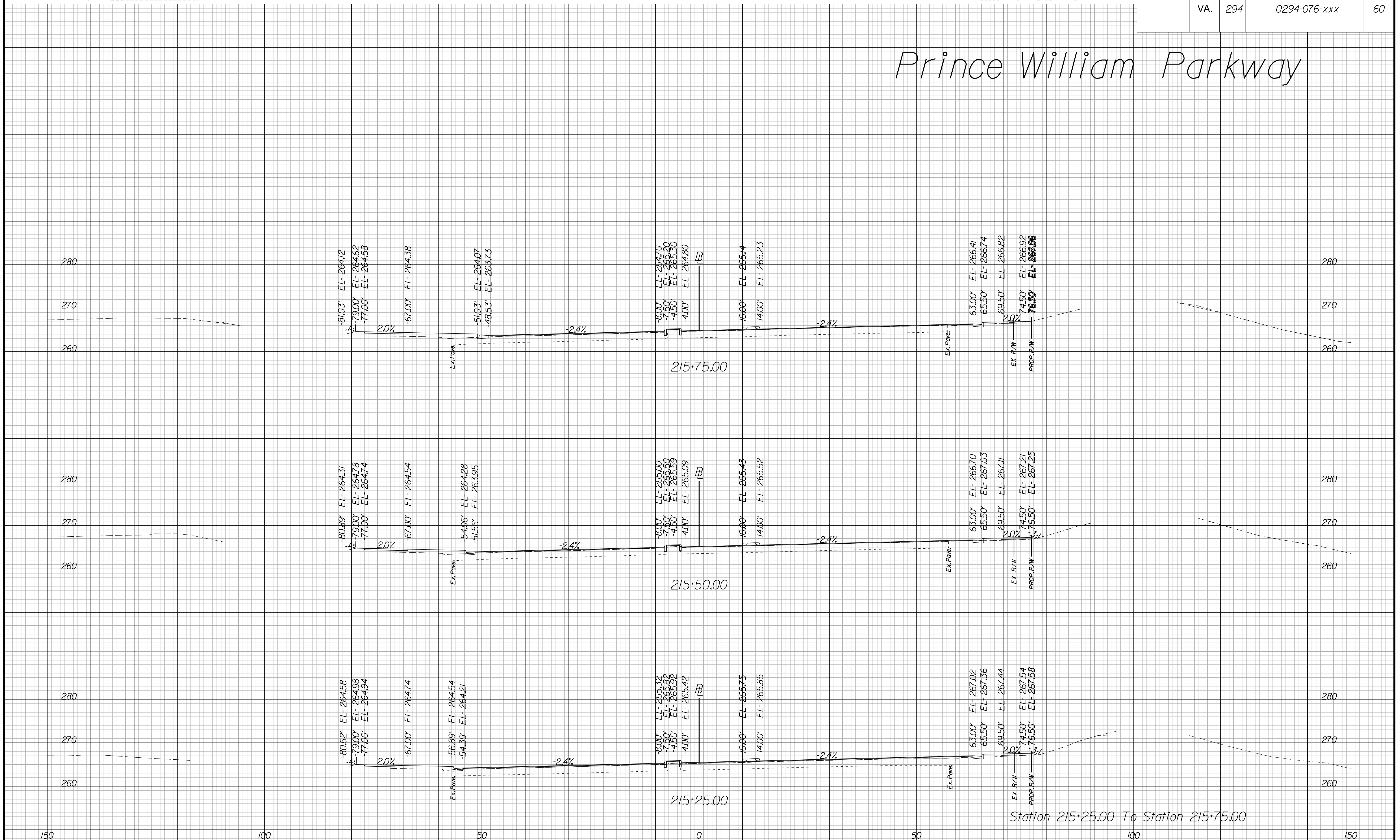
CROSS SECTIONS

SCALE 1 IN. = 10 FT

DESIGN FEATURES RELATING TO CONSTRUCTION OR TO REGULATION AND CONTROL OF TRAFFIC MAY BE SUBJECT TO CHANGE AS DEEMED NECESSARY BY THE DEPARTMENT

REVISED	STATE	STATE		SHEET NO.
	ROUTE	PROJECT		
	VA.	294	0294-076-xxx	60

Prince William Parkway



Station 215+25.00 To Station 215+75.00

PROJECT MANAGER WWW
SURVEYED BY, DATE XXX
DESIGN BY XX
SUBSURFACE UTILITY BY, DATE ZZZ

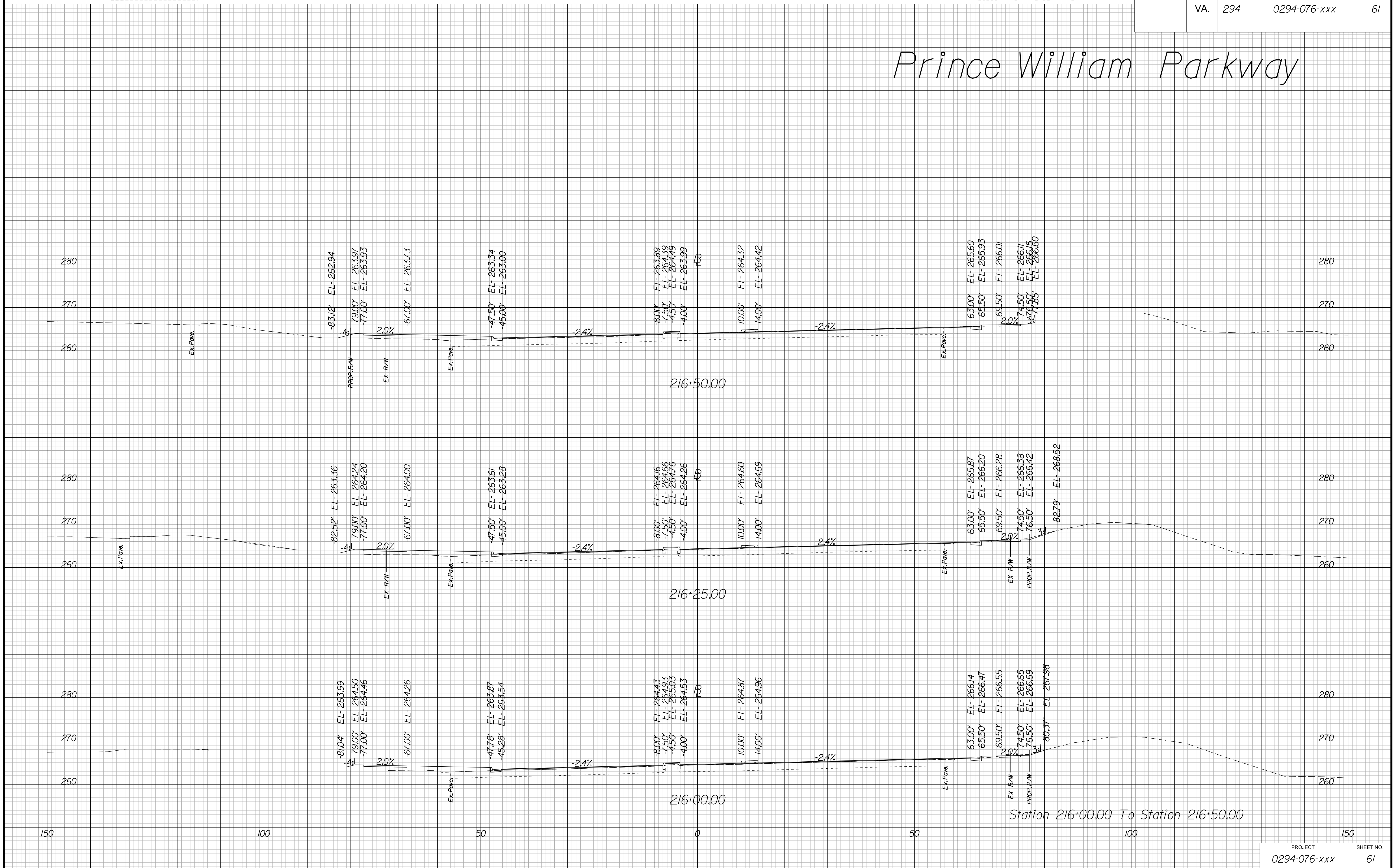
CROSS SECTIONS

SCALE 1 IN. = 10 FT

DESIGN FEATURES RELATING TO CONSTRUCTION OR TO REGULATION AND CONTROL OF TRAFFIC MAY BE SUBJECT TO CHANGE AS DEEMED NECESSARY BY THE DEPARTMENT

REVISED	STATE	ROUTE	STATE PROJECT	SHEET NO.
	VA.	294	0294-076-xxx	61

Prince William Parkway



PROJECT MANAGER WWW
SURVEYED BY, DATE XXX
DESIGN BY YY
SUBSURFACE UTILITY BY, DATE ZZZ

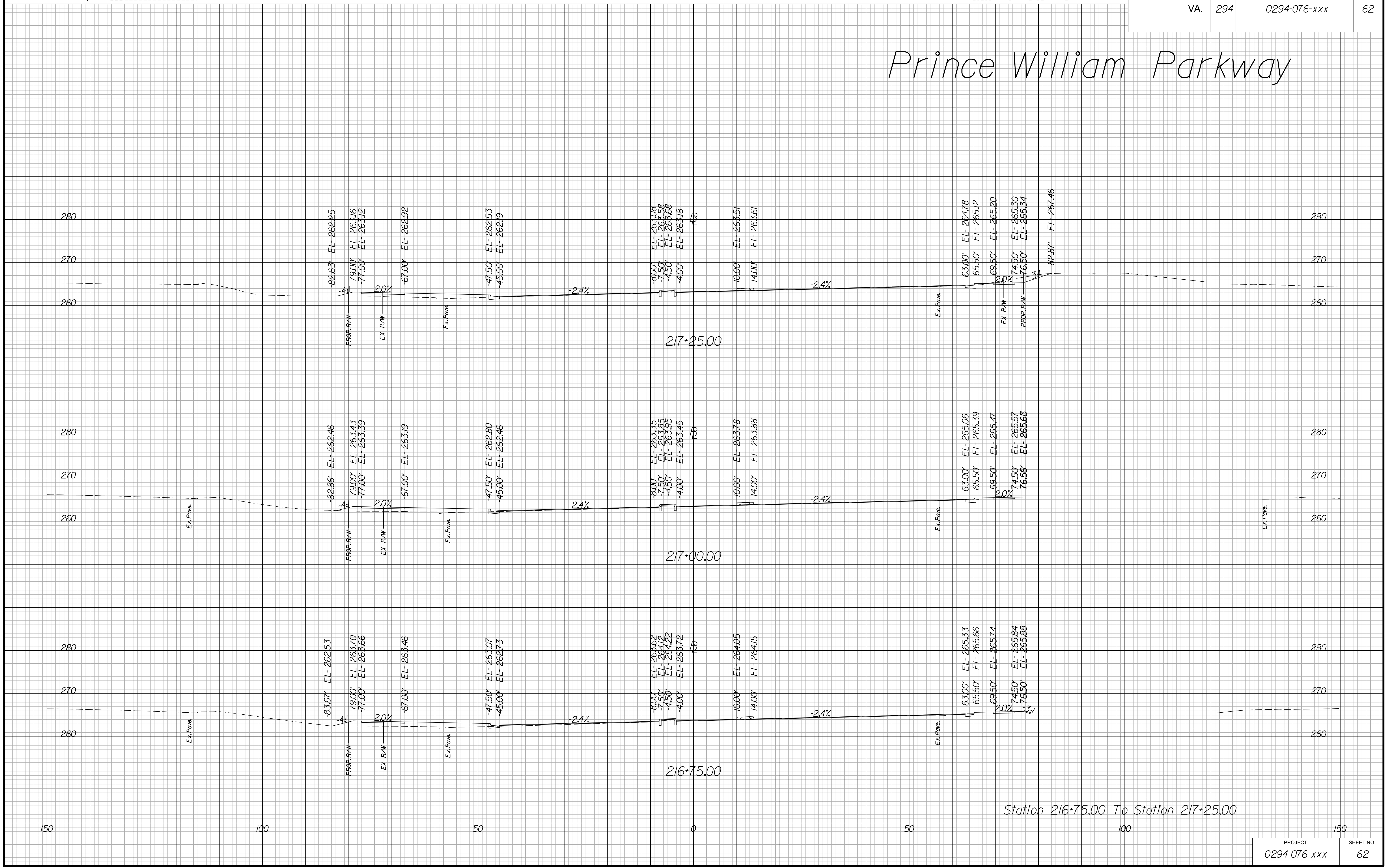
CROSS SECTIONS

SCALE 1 IN. = 10 FT

DESIGN FEATURES RELATING TO CONSTRUCTION
OR TO REGULATION AND CONTROL OF TRAFFIC
MAY BE SUBJECT TO CHANGE AS DEEMED
NECESSARY BY THE DEPARTMENT

REVISED	STATE	STATE		SHEET NO.
	ROUTE	PROJECT		
	VA.	294	0294-076-xxx	62

Prince William Parkway



PROJECT MANAGER WWW
SURVEYED BY, DATE XXX
DESIGN BY YY
SUBSURFACE UTILITY BY, DATE ZZZ


CROSS SECTIONS

SCALE 1 IN. = 10 FT

DESIGN FEATURES RELATING TO CONSTRUCTION
OR TO REGULATION AND CONTROL OF TRAFFIC
MAY BE SUBJECT TO CHANGE AS DEEMED
NECESSARY BY THE DEPARTMENT

REVISED	STATE	ROUTE	STATE PROJECT	SHEET NO.
	VA.	294	0294-076-xxx	63

Prince William Parkway



Station 217+50.00 To Station 218+25.00

PROJECT MANAGER WWW
SURVEYED BY, DATE XXX
DESIGN BY YY
SUBSURFACE UTILITY BY, DATE ZZZ

CROSS SECTIONS

SCALE 1 IN. = 10 FT

DESIGN FEATURES RELATING TO CONSTRUCTION
OR TO REGULATION AND CONTROL OF TRAFFIC
MAY BE SUBJECT TO CHANGE AS DEEMED
NECESSARY BY THE DEPARTMENT

REVISED	STATE	ROUTE	STATE PROJECT	SHEET NO.
	VA.	294	0294-076-xxx	64

Prince William Parkway



PROJECT MANAGER WWW
SURVEYED BY, DATE XXX
DESIGN BY YY
SUBSURFACE UTILITY BY, DATE ZZZ


CROSS SECTIONS

SCALE 1 IN. = 10 FT

DESIGN FEATURES RELATING TO CONSTRUCTION
OR TO REGULATION AND CONTROL OF TRAFFIC
MAY BE SUBJECT TO CHANGE AS DEEMED
NECESSARY BY THE DEPARTMENT

REVISED	STATE	ROUTE	STATE PROJECT	SHEET NO.
	VA.	640	0294-076-xxx	100

Minnieville Road



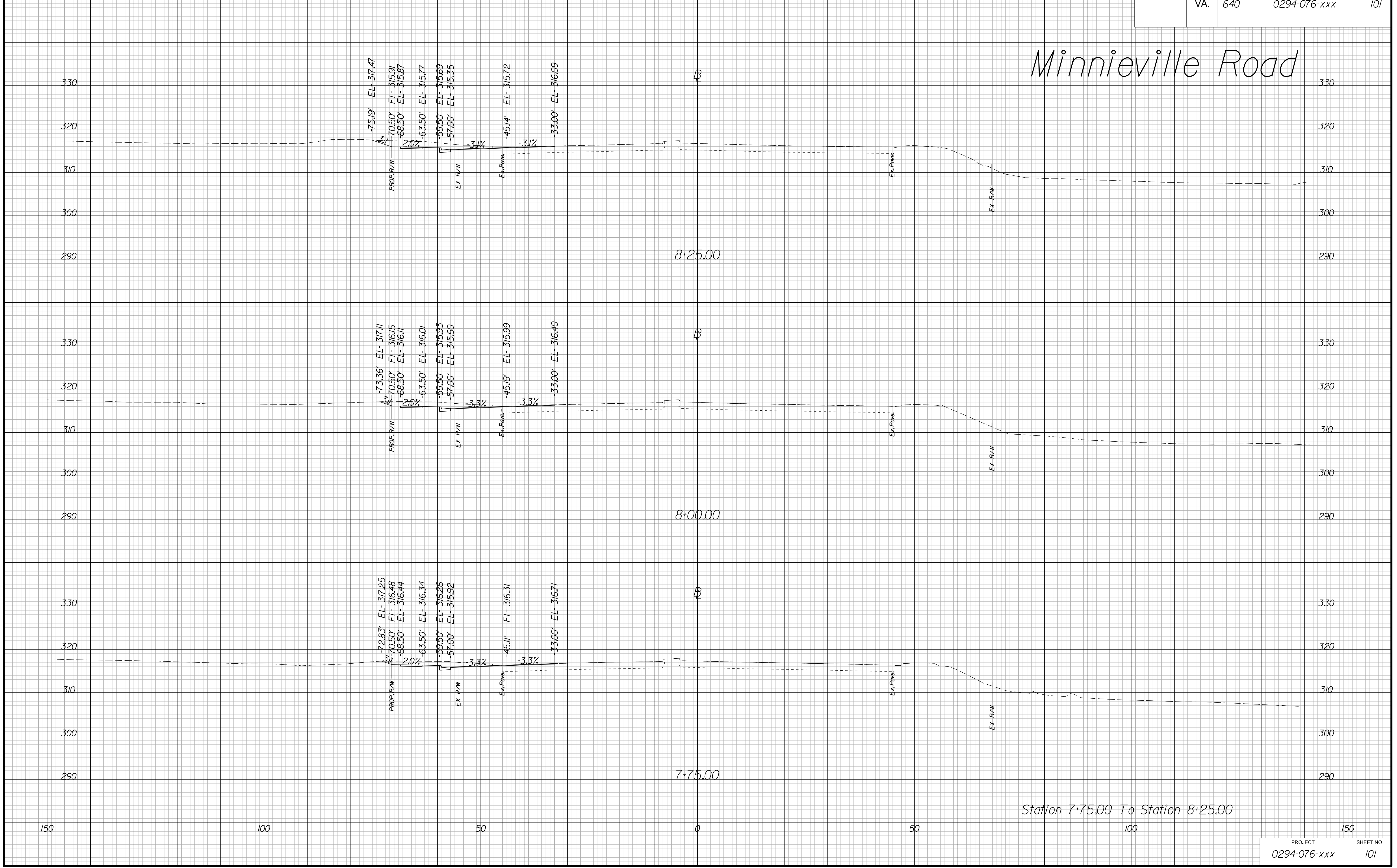
PROJECT MANAGER WWW
SURVEYED BY, DATE XXX
DESIGN BY YY
SUBSURFACE UTILITY BY, DATE ZZZ

CROSS SECTIONS

SCALE 1 IN. = 10 FT

DESIGN FEATURES RELATING TO CONSTRUCTION
OR TO REGULATION AND CONTROL OF TRAFFIC
MAY BE SUBJECT TO CHANGE AS DEEMED
NECESSARY BY THE DEPARTMENT

REVISED	STATE	ROUTE	STATE	PROJECT	SHEET NO.
	VA.	640		0294-076-xxx	101



Minnieville Road

Station 7+75.00 To Station 8+25.00

PROJECT MANAGER WWW
SURVEYED BY, DATE XXX
DESIGN BY YY
SUBSURFACE UTILITY BY, DATE ZZZ

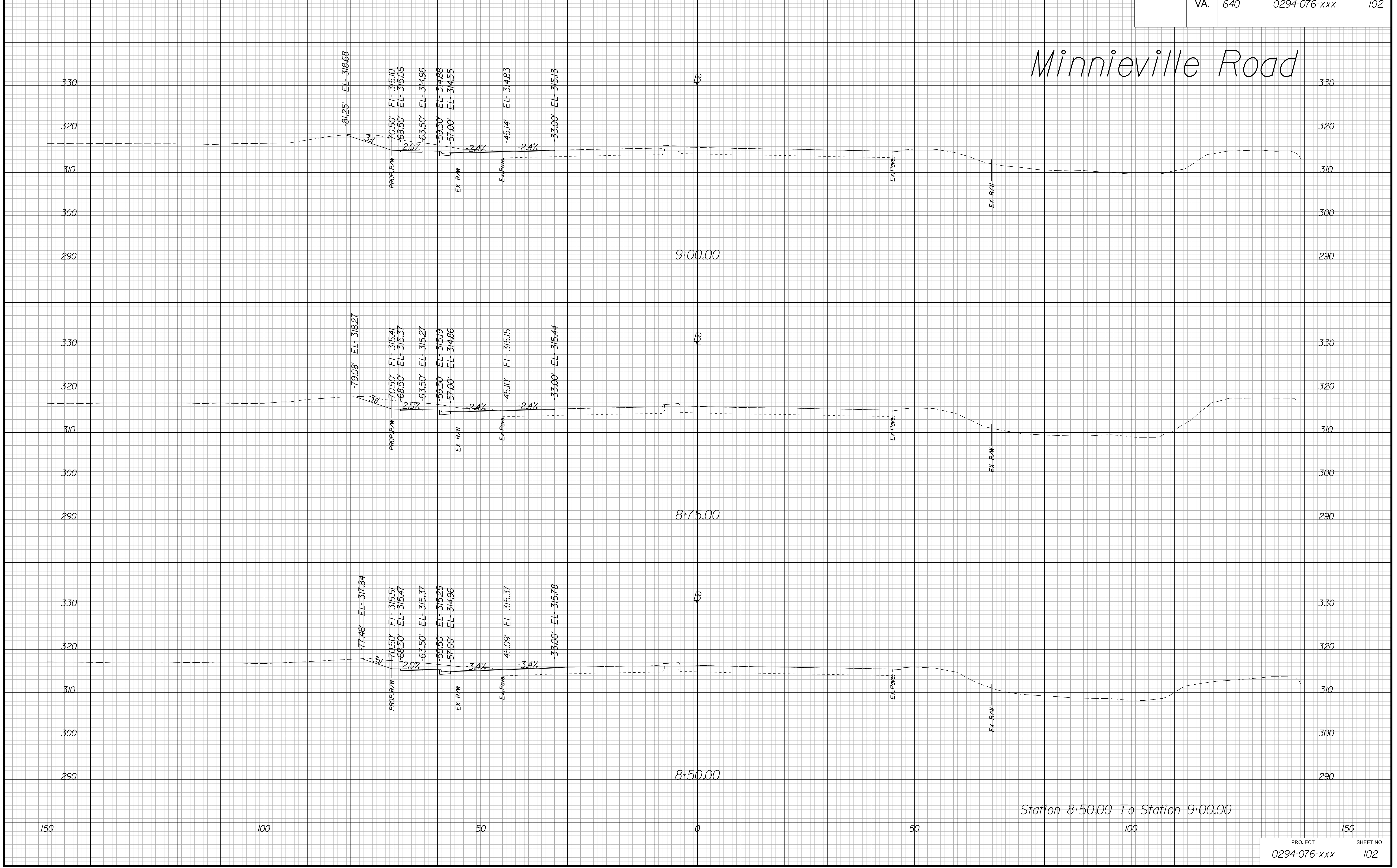
CROSS SECTIONS

SCALE 1 IN. = 10 FT

DESIGN FEATURES RELATING TO CONSTRUCTION
OR TO REGULATION AND CONTROL OF TRAFFIC
MAY BE SUBJECT TO CHANGE AS DEEMED
NECESSARY BY THE DEPARTMENT

REVISED	STATE	ROUTE	STATE PROJECT	SHEET NO.
	VA.	640	0294-076-xxx	102

Minnieville Road



Station 8+50.00 To Station 9+00.00

PROJECT MANAGER WWW
SURVEYED BY, DATE XXX
DESIGN BY YY
SUBSURFACE UTILITY BY, DATE ZZZ


CROSS SECTIONS

SCALE 1 IN. = 10 FT

DESIGN FEATURES RELATING TO CONSTRUCTION
OR TO REGULATION AND CONTROL OF TRAFFIC
MAY BE SUBJECT TO CHANGE AS DEEMED
NECESSARY BY THE DEPARTMENT

REVISED	STATE	ROUTE	STATE PROJECT	SHEET NO.
	VA.	640	0294-076-xxx	103

Minnieville Road



Station 9+25.00 To Station 9+75.00

PROJECT MANAGER WWW
SURVEYED BY, DATE XXX
DESIGN BY YY
SUBSURFACE UTILITY BY, DATE ZZZ


CROSS SECTIONS

SCALE 1 IN. = 10 FT

DESIGN FEATURES RELATING TO CONSTRUCTION
OR TO REGULATION AND CONTROL OF TRAFFIC
MAY BE SUBJECT TO CHANGE AS DEEMED
NECESSARY BY THE DEPARTMENT

REVISED	STATE	ROUTE	STATE PROJECT	SHEET NO.
	VA.	640	0294-076-xxx	104

Minnieville Road



Station 10+00.00 To Station 10+50.00

PROJECT MANAGER WWW
SURVEYED BY, DATE XXX
DESIGN BY YY
SUBSURFACE UTILITY BY, DATE ZZZ


CROSS SECTIONS

SCALE 1 IN. = 10 FT

DESIGN FEATURES RELATING TO CONSTRUCTION
OR TO REGULATION AND CONTROL OF TRAFFIC
MAY BE SUBJECT TO CHANGE AS DEEMED
NECESSARY BY THE DEPARTMENT

REVISED	STATE	ROUTE	STATE PROJECT	SHEET NO.
	VA.	640	0294-076-xxx	105

Minnieville Road



Station 10+75.00 To Station 11+25.00

PROJECT MANAGER WWW
SURVEYED BY, DATE XXX
DESIGN BY YY
SUBSURFACE UTILITY BY, DATE ZZZ

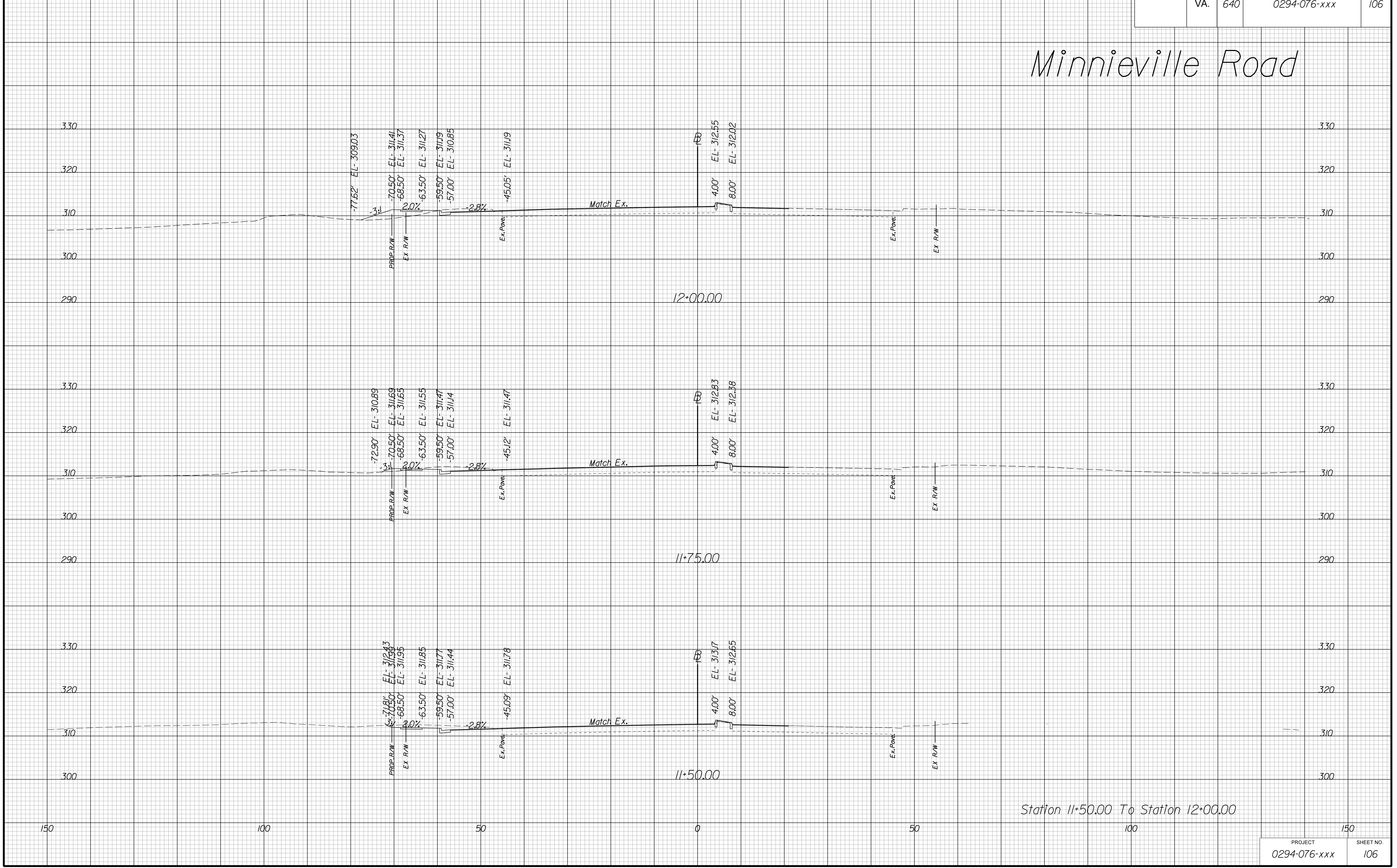
CROSS SECTIONS

SCALE 1 IN. = 10 FT

DESIGN FEATURES RELATING TO CONSTRUCTION
OR TO REGULATION AND CONTROL OF TRAFFIC
MAY BE SUBJECT TO CHANGE AS DEEMED
NECESSARY BY THE DEPARTMENT

REVISED	STATE	ROUTE	STATE PROJECT	SHEET NO.
	VA.	640	0294-076-xxx	106

Minnieville Road



PROJECT MANAGER WWW
SURVEYED BY, DATE XXX
DESIGN BY YY
SUBSURFACE UTILITY BY, DATE ZZZ

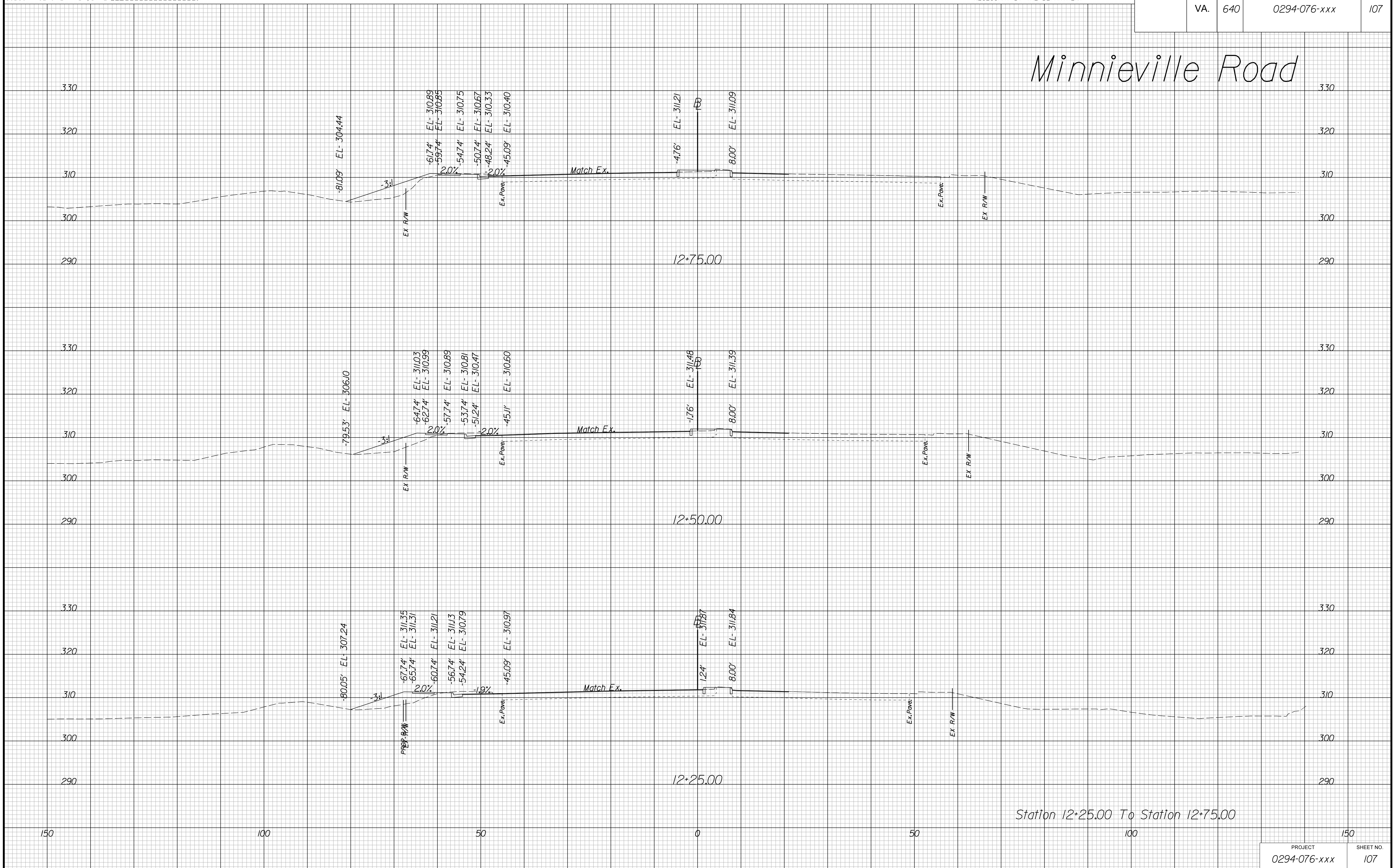
CROSS SECTIONS

SCALE 1 IN. = 10 FT

DESIGN FEATURES RELATING TO CONSTRUCTION OR TO REGULATION AND CONTROL OF TRAFFIC MAY BE SUBJECT TO CHANGE AS DEEMED NECESSARY BY THE DEPARTMENT

REVISED	STATE	ROUTE	STATE PROJECT	SHEET NO.
	VA.	640	0294-076-xxx	107

Minnieville Road



Station 12+25.00 To Station 12+75.00

PROJECT MANAGER WWW
SURVEYED BY, DATE XXX
DESIGN BY YY
SUBSURFACE UTILITY BY, DATE ZZZ

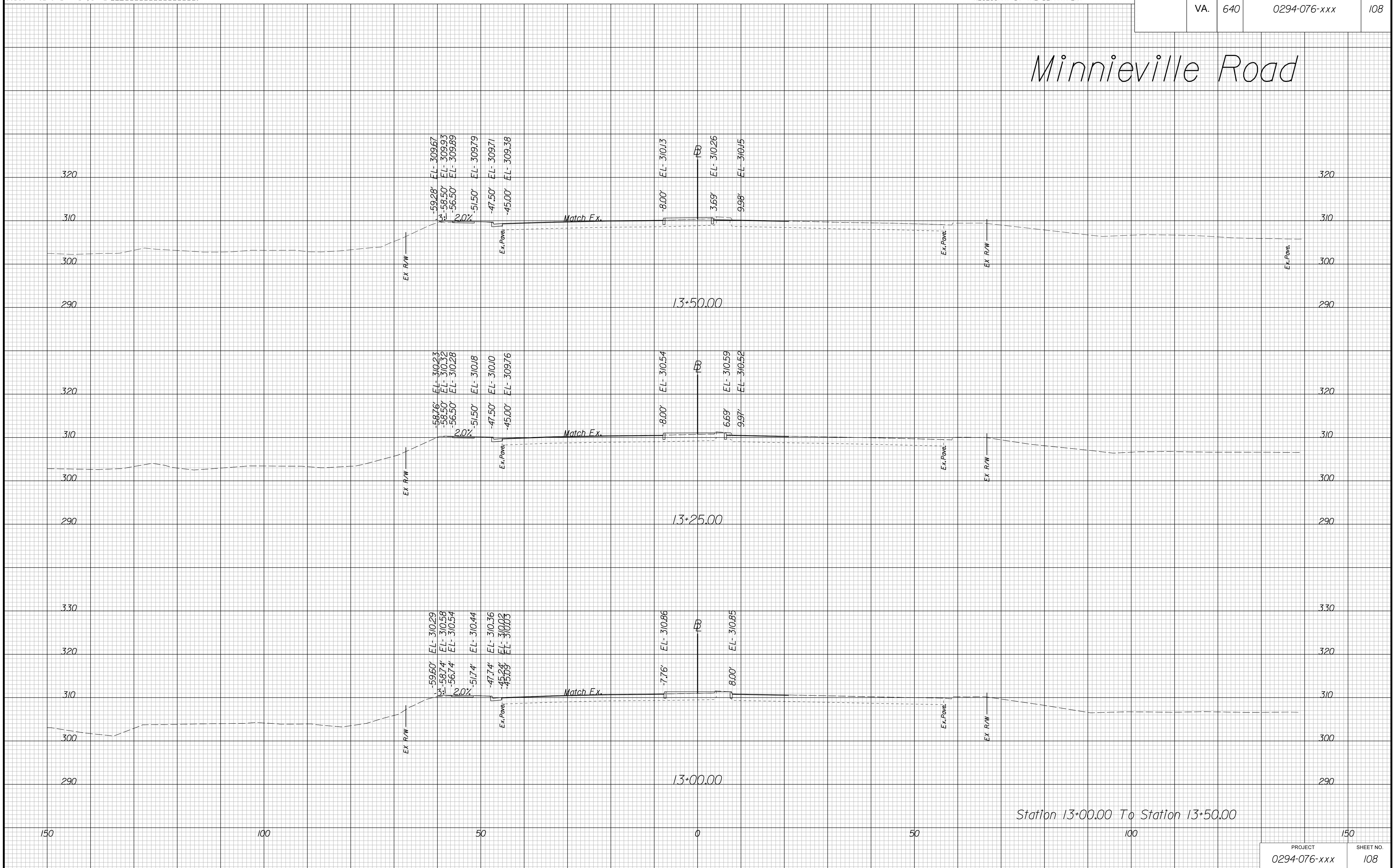
CROSS SECTIONS

SCALE 1 IN. = 10 FT

DESIGN FEATURES RELATING TO CONSTRUCTION
OR TO REGULATION AND CONTROL OF TRAFFIC
MAY BE SUBJECT TO CHANGE AS DEEMED
NECESSARY BY THE DEPARTMENT

REVISED	STATE	ROUTE	STATE PROJECT	SHEET NO.
	VA.	640	0294-076-xxx	108

Minnieville Road



Station 13+00.00 To Station 13+50.00

PROJECT MANAGER WWW
SURVEYED BY, DATE XXX
DESIGN BY XXX
SUBSURFACE UTILITY BY, DATE ZZZ

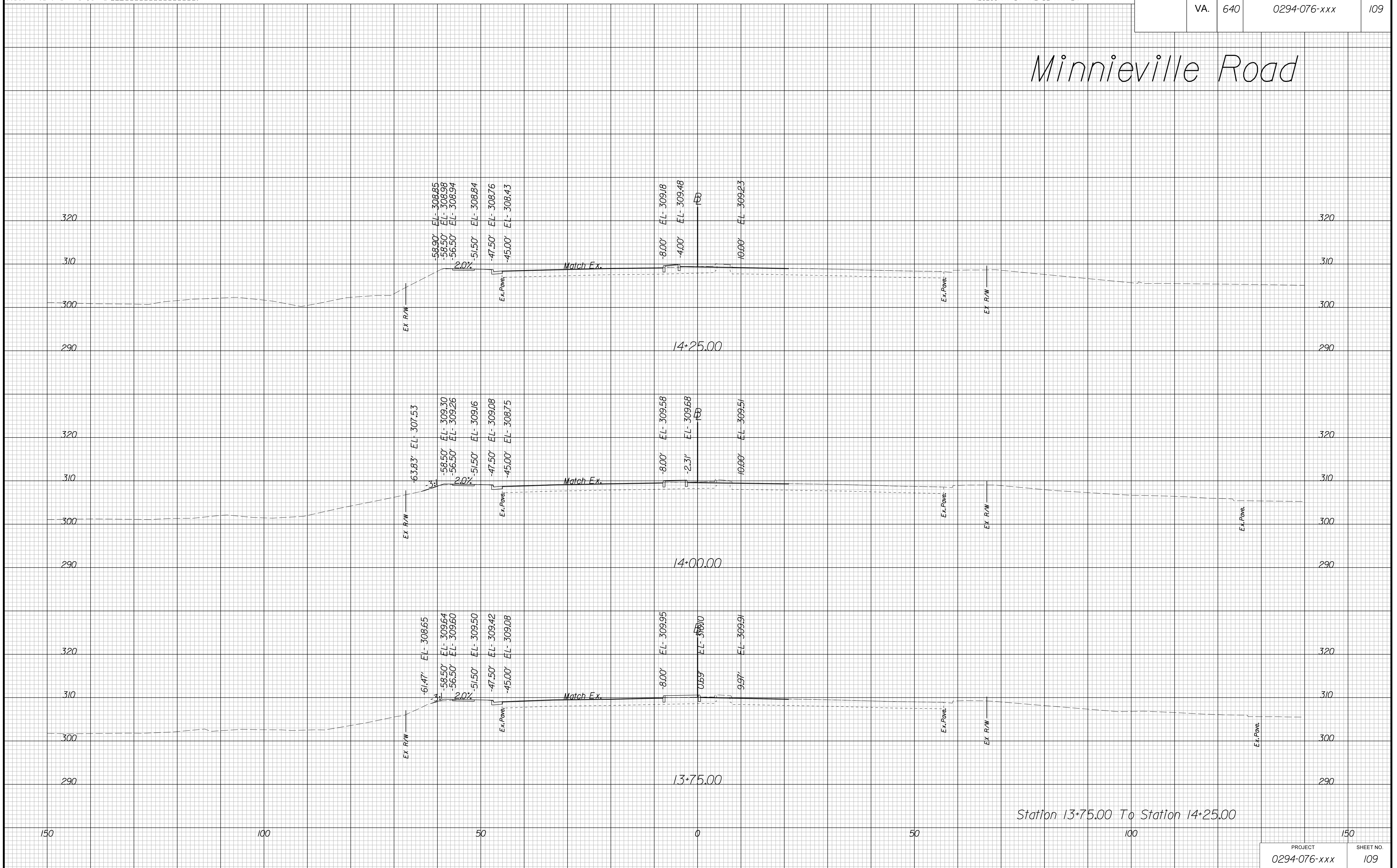
CROSS SECTIONS

SCALE 1 IN. = 10 FT

DESIGN FEATURES RELATING TO CONSTRUCTION OR TO REGULATION AND CONTROL OF TRAFFIC MAY BE SUBJECT TO CHANGE AS DEEMED NECESSARY BY THE DEPARTMENT

REVISED	STATE	ROUTE	STATE PROJECT	SHEET NO.
	VA.	640	0294-076-xxx	109

Minnieville Road



Station 13+75.00 To Station 14+25.00

PROJECT MANAGER WWW
SURVEYED BY, DATE XXX
DESIGN BY XX
SUBSURFACE UTILITY BY, DATE ZZZ

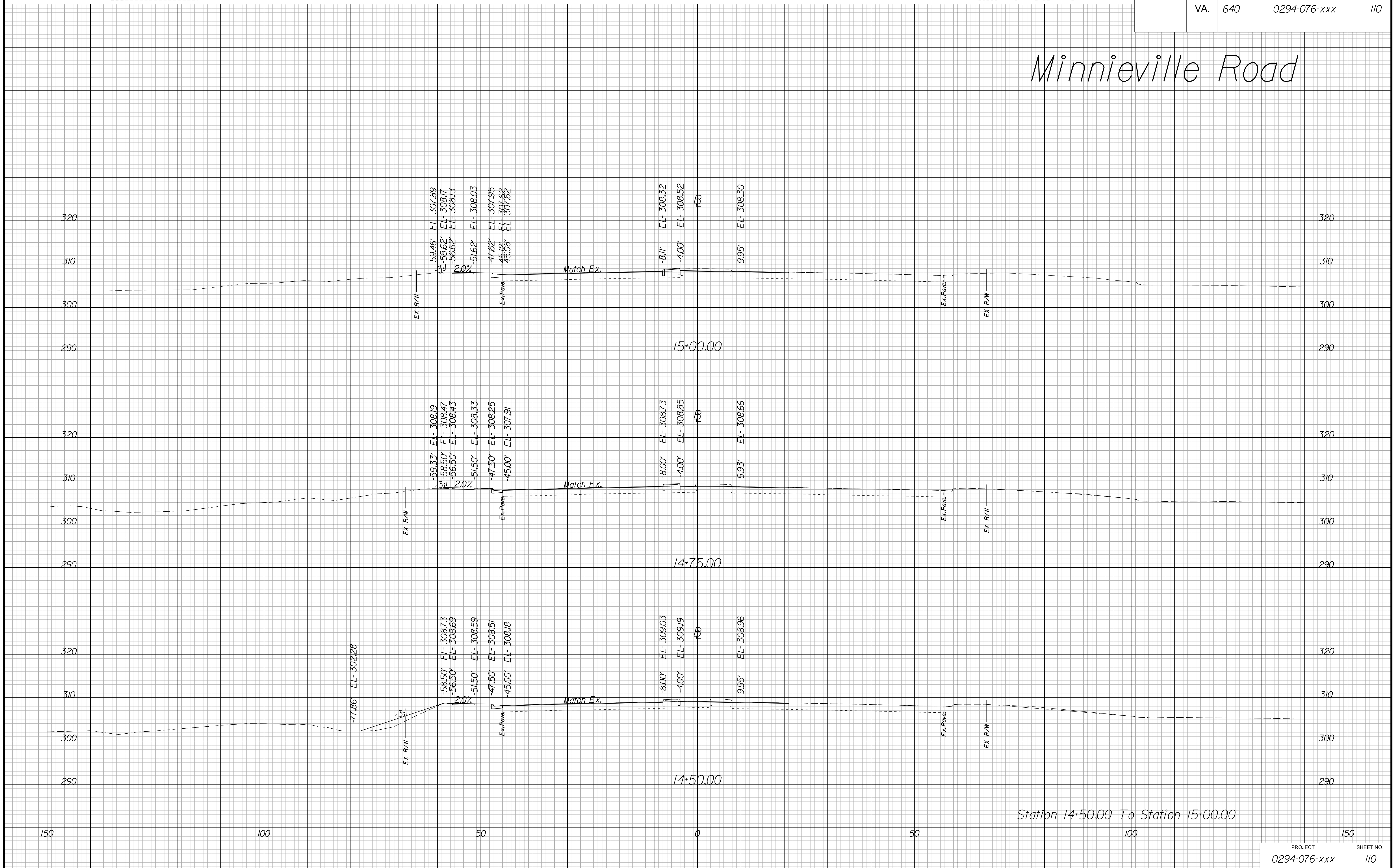
CROSS SECTIONS

SCALE 1 IN. = 10 FT

DESIGN FEATURES RELATING TO CONSTRUCTION OR TO REGULATION AND CONTROL OF TRAFFIC MAY BE SUBJECT TO CHANGE AS DEEMED NECESSARY BY THE DEPARTMENT

REVISED	STATE	ROUTE	STATE PROJECT	SHEET NO.
	VA.	640	0294-076-xxx	110

Minnieville Road



Station 14+50.00 To Station 15+00.00

PROJECT MANAGER WWW
SURVEYED BY, DATE XXX
DESIGN BY XX
SUBSURFACE UTILITY BY, DATE ZZZ


CROSS SECTIONS

SCALE 1 IN. = 10 FT

DESIGN FEATURES RELATING TO CONSTRUCTION
OR TO REGULATION AND CONTROL OF TRAFFIC
MAY BE SUBJECT TO CHANGE AS DEEMED
NECESSARY BY THE DEPARTMENT

REVISED	STATE	ROUTE	STATE PROJECT	SHEET NO.
	VA.	640	0294-076-xxx	III

Minnieville Road



Station 15+25.00 To Station 15+75.00

PROJECT MANAGER WWW
SURVEYED BY, DATE XXX
DESIGN BY YY
SUBSURFACE UTILITY BY, DATE ZZZ

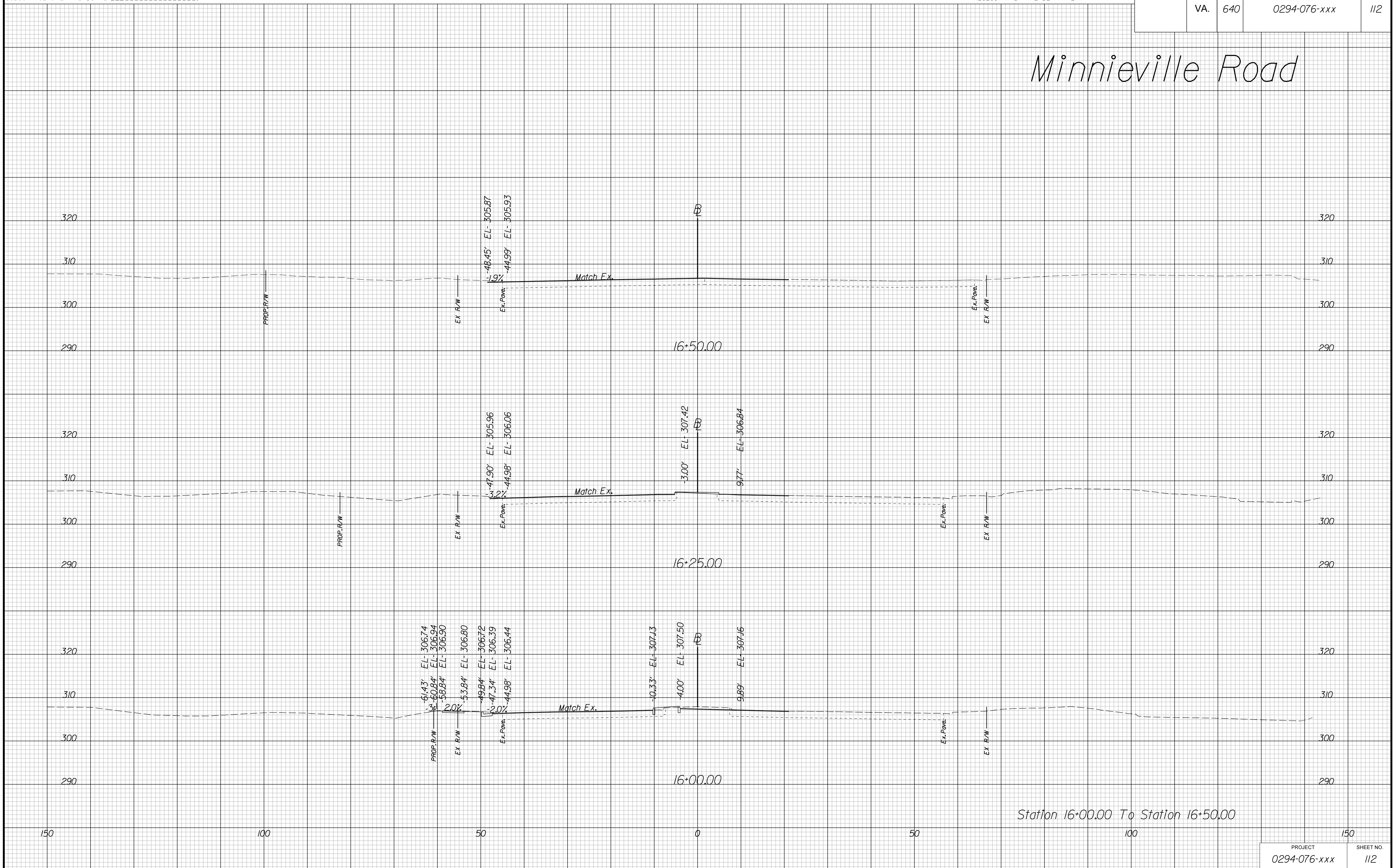
CROSS SECTIONS

SCALE 1 IN. = 10 FT

DESIGN FEATURES RELATING TO CONSTRUCTION
OR TO REGULATION AND CONTROL OF TRAFFIC
MAY BE SUBJECT TO CHANGE AS DEEMED
NECESSARY BY THE DEPARTMENT

REVISED	STATE	ROUTE	STATE PROJECT	SHEET NO.
	VA.	640	0294-076-xxx	112

Minnieville Road



Station 16+00.00 To Station 16+50.00

PROJECT MANAGER WWW
SURVEYED BY, DATE XXX
DESIGN BY YY
SUBSURFACE UTILITY BY, DATE ZZZ

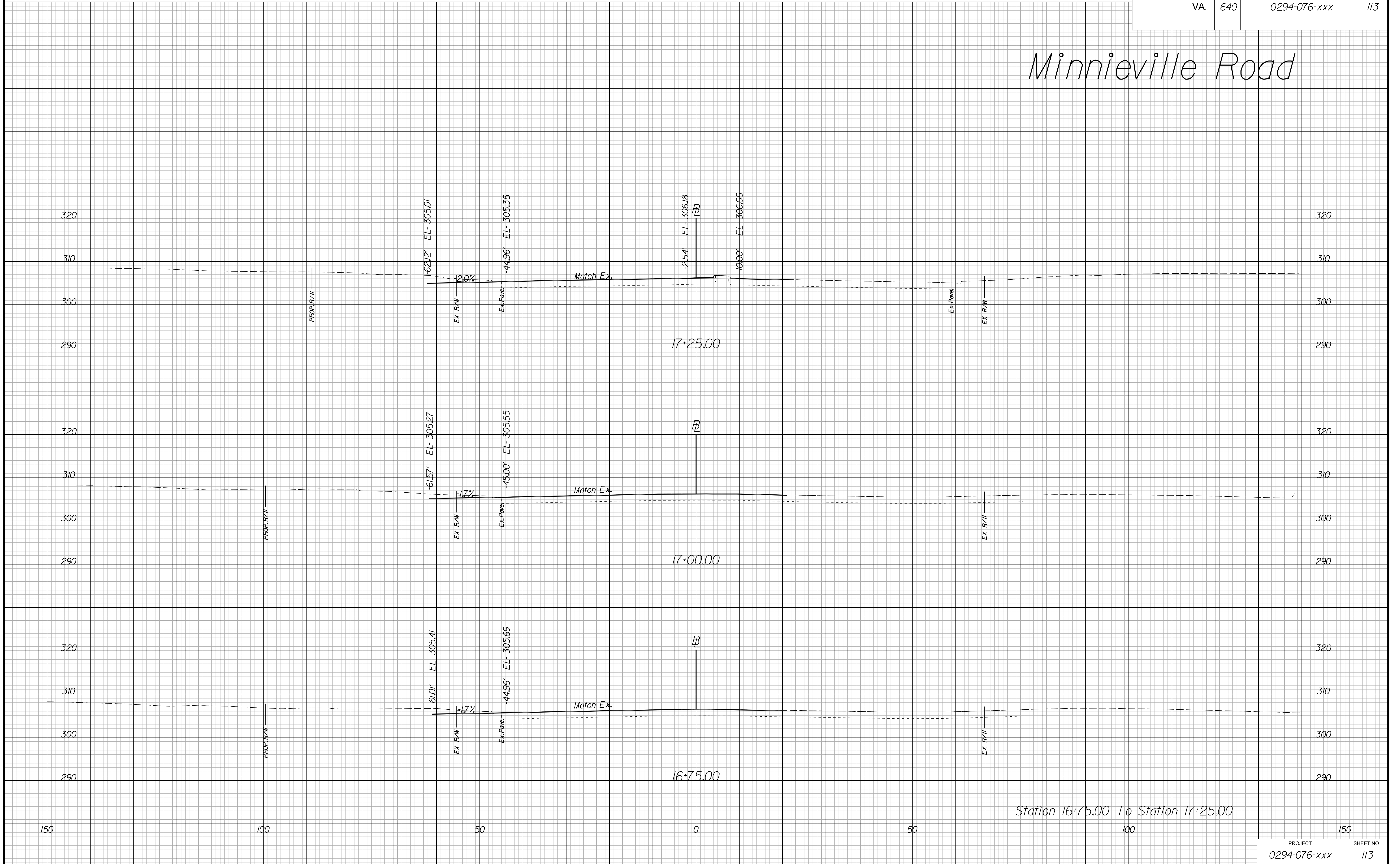
CROSS SECTIONS

SCALE 1 IN. = 10 FT

DESIGN FEATURES RELATING TO CONSTRUCTION
OR TO REGULATION AND CONTROL OF TRAFFIC
MAY BE SUBJECT TO CHANGE AS DEEMED
NECESSARY BY THE DEPARTMENT

REVISED	STATE	ROUTE	STATE	PROJECT	SHEET NO.
	VA.	640		0294-076-xxx	113

Minnieville Road



Station 16+75.00 To Station 17+25.00

PROJECT MANAGER WWW
SURVEYED BY, DATE XXX
DESIGN BY XX
SUBSURFACE UTILITY BY, DATE ZZZ

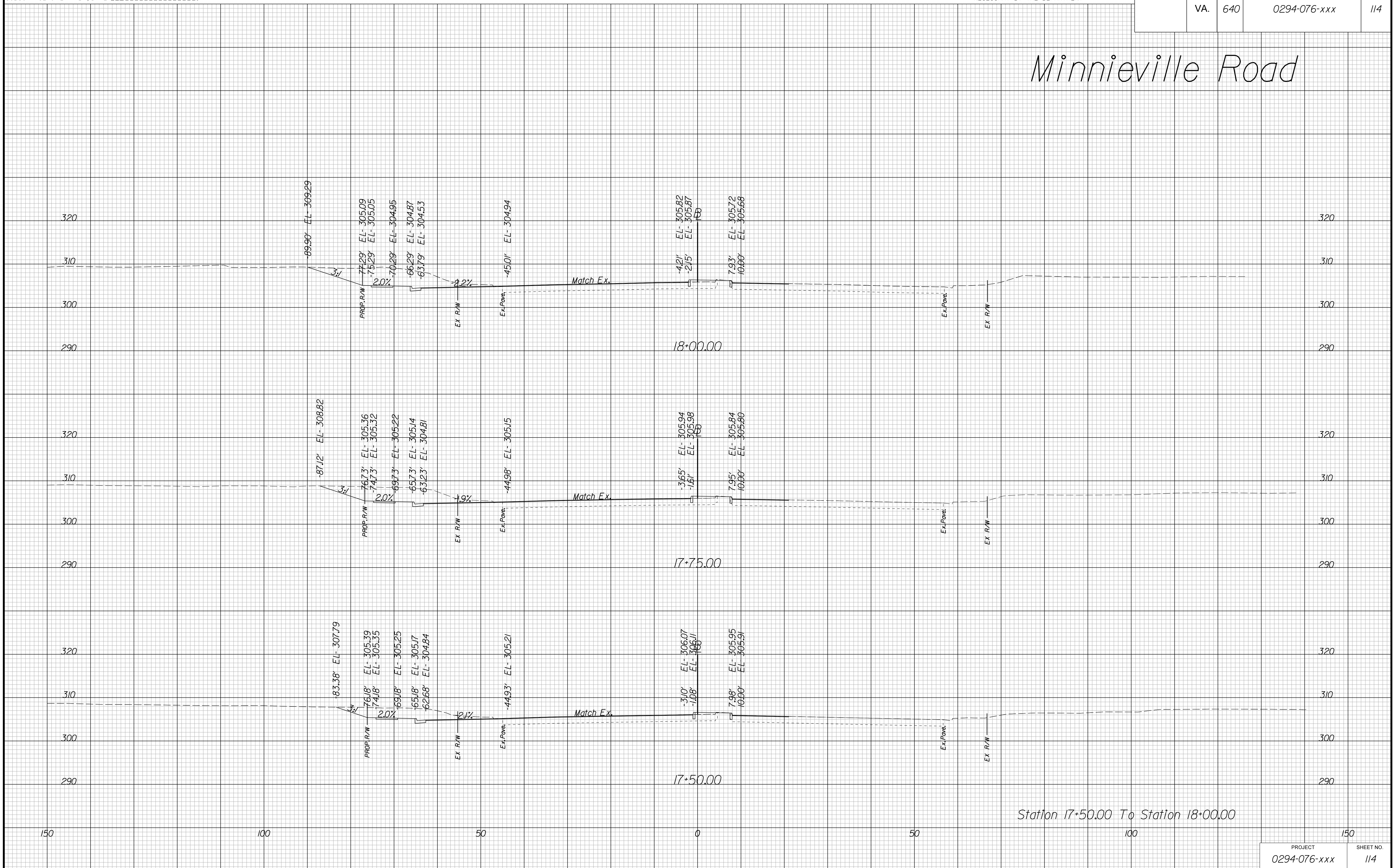
CROSS SECTIONS

SCALE 1 IN. = 10 FT

DESIGN FEATURES RELATING TO CONSTRUCTION OR TO REGULATION AND CONTROL OF TRAFFIC MAY BE SUBJECT TO CHANGE AS DEEMED NECESSARY BY THE DEPARTMENT

REVISED	STATE	ROUTE	STATE PROJECT	SHEET NO.
	VA.	640	0294-076-xxx	114

Minnieville Road



Station 17+50.00 To Station 18+00.00

PROJECT MANAGER WWW
SURVEYED BY, DATE XXX
DESIGN BY XX
SUBSURFACE UTILITY BY, DATE ZZZ

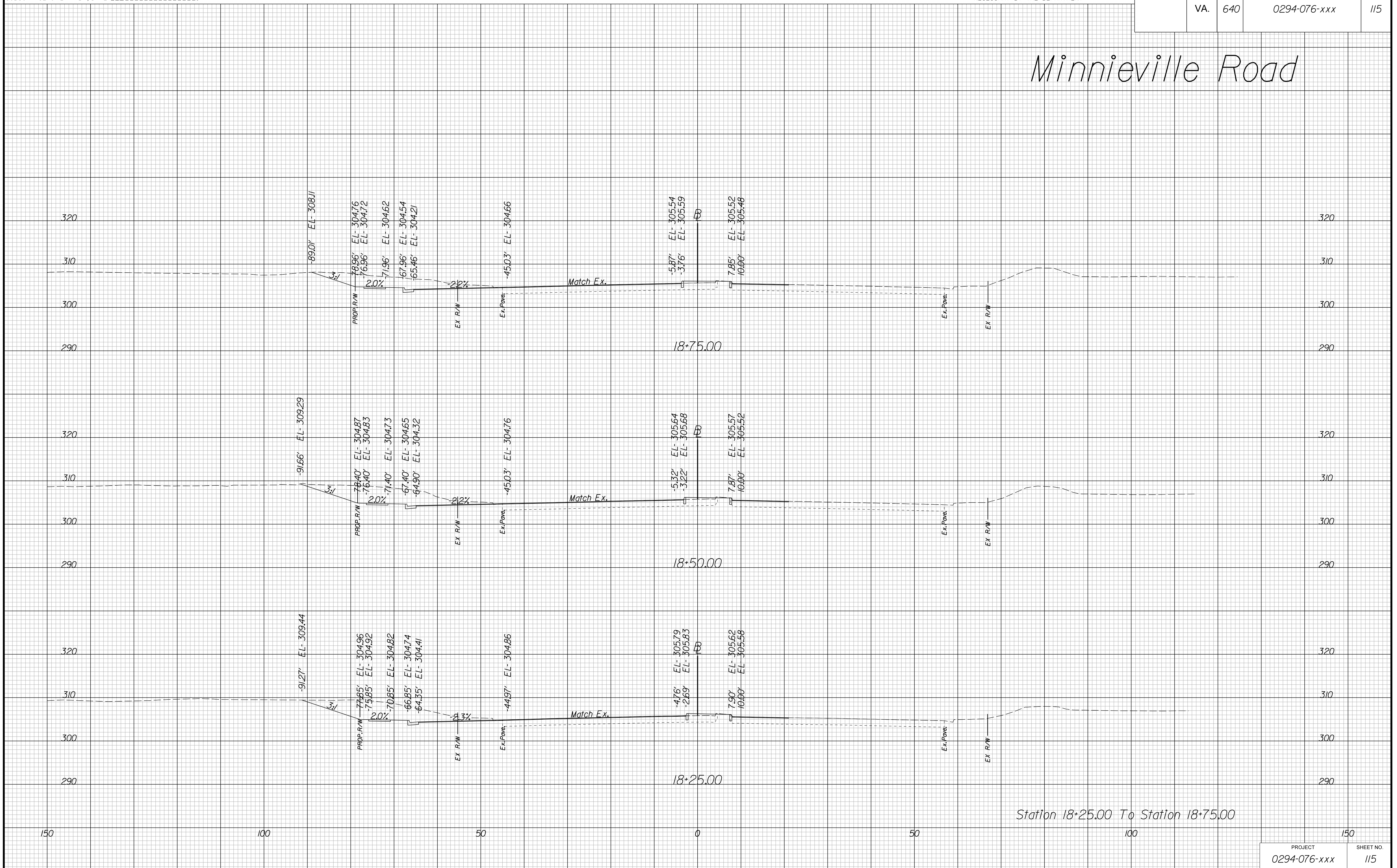
CROSS SECTIONS

SCALE 1 IN. = 10 FT

DESIGN FEATURES RELATING TO CONSTRUCTION OR TO REGULATION AND CONTROL OF TRAFFIC MAY BE SUBJECT TO CHANGE AS DEEMED NECESSARY BY THE DEPARTMENT

REVISED	STATE	ROUTE	STATE PROJECT	SHEET NO.
	VA.	640	0294-076-xxx	115

Minnieville Road



Station 18+25.00 To Station 18+75.00

PROJECT MANAGER WWW
SURVEYED BY, DATE XXX
DESIGN BY YY
SUBSURFACE UTILITY BY, DATE ZZZ

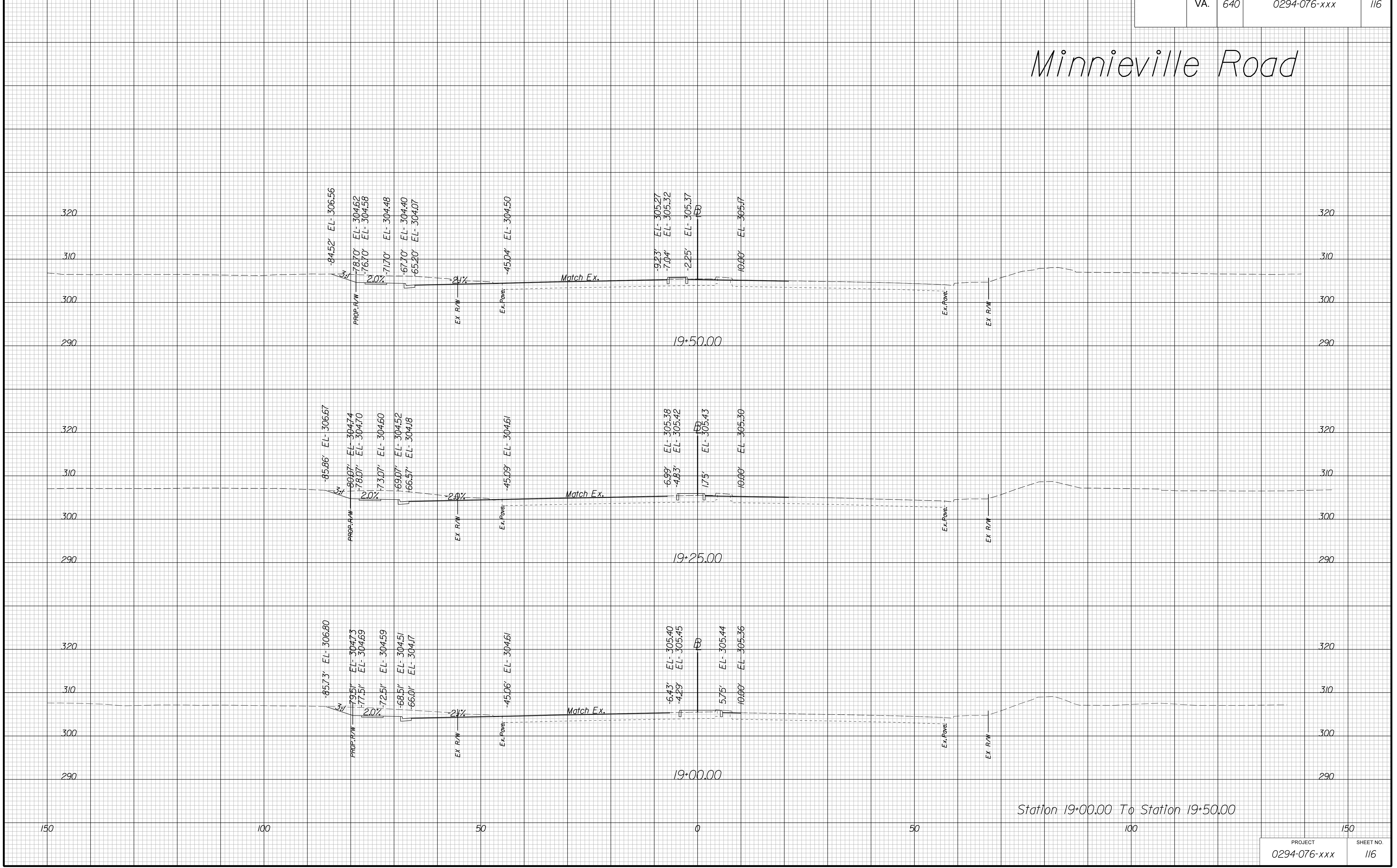
CROSS SECTIONS

SCALE 1 IN. = 10 FT

DESIGN FEATURES RELATING TO CONSTRUCTION OR TO REGULATION AND CONTROL OF TRAFFIC MAY BE SUBJECT TO CHANGE AS DEEMED NECESSARY BY THE DEPARTMENT

REVISED	STATE	ROUTE	STATE PROJECT	SHEET NO.
	VA.	640	0294-076-xxx	116

Minnieville Road



Station 19+00.00 To Station 19+50.00

PROJECT MANAGER WWW
SURVEYED BY, DATE XXX
DESIGN BY YY
SUBSURFACE UTILITY BY, DATE ZZZ

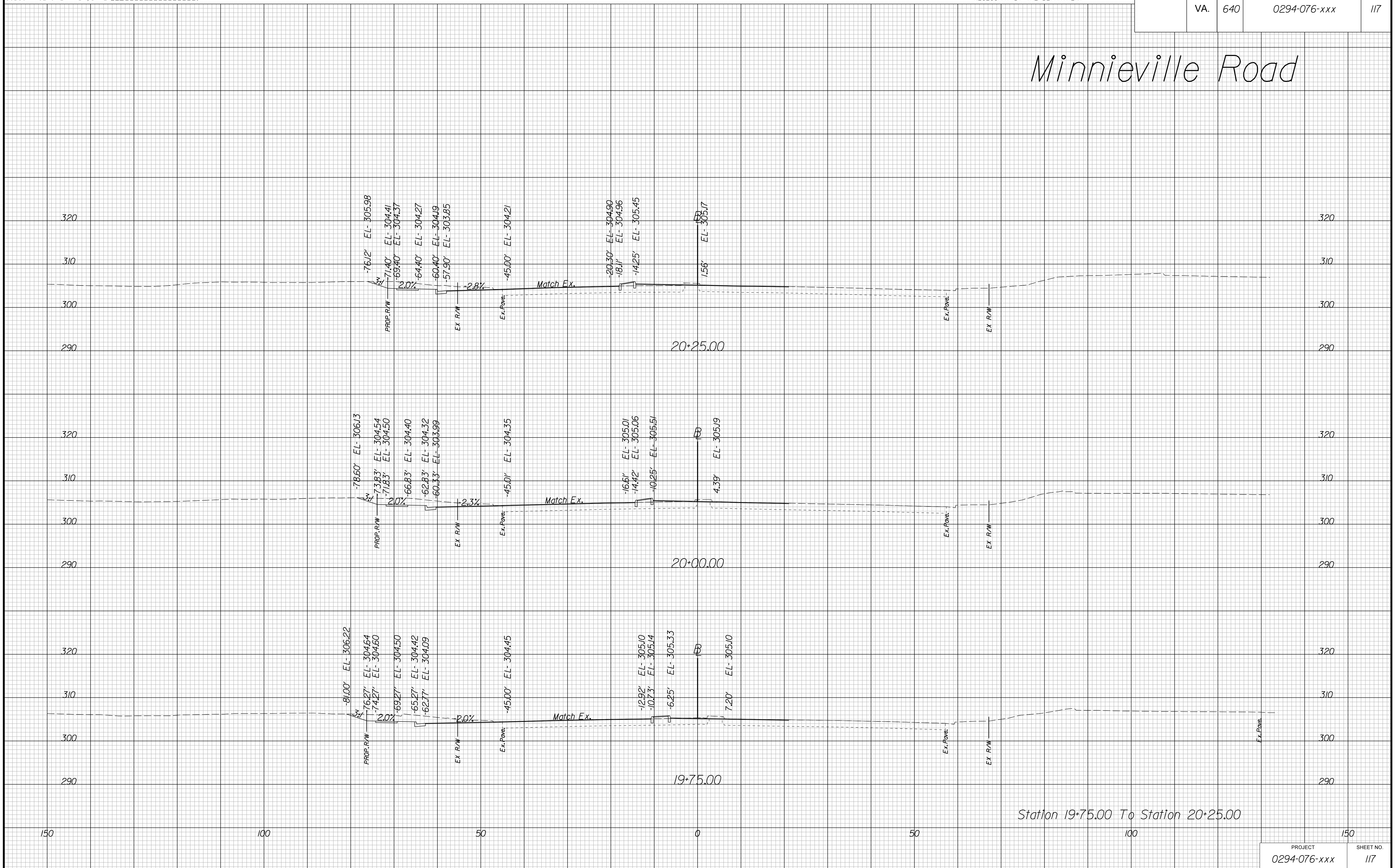
CROSS SECTIONS

SCALE 1 IN. = 10 FT

DESIGN FEATURES RELATING TO CONSTRUCTION OR TO REGULATION AND CONTROL OF TRAFFIC MAY BE SUBJECT TO CHANGE AS DEEMED NECESSARY BY THE DEPARTMENT

REVISED	STATE	ROUTE	STATE PROJECT	SHEET NO.
	VA.	640	0294-076-xxx	117

Minnieville Road



Station 19+75.00 To Station 20+25.00

PROJECT MANAGER WWW
SURVEYED BY, DATE XXX
DESIGN BY XX
SUBSURFACE UTILITY BY, DATE ZZZ

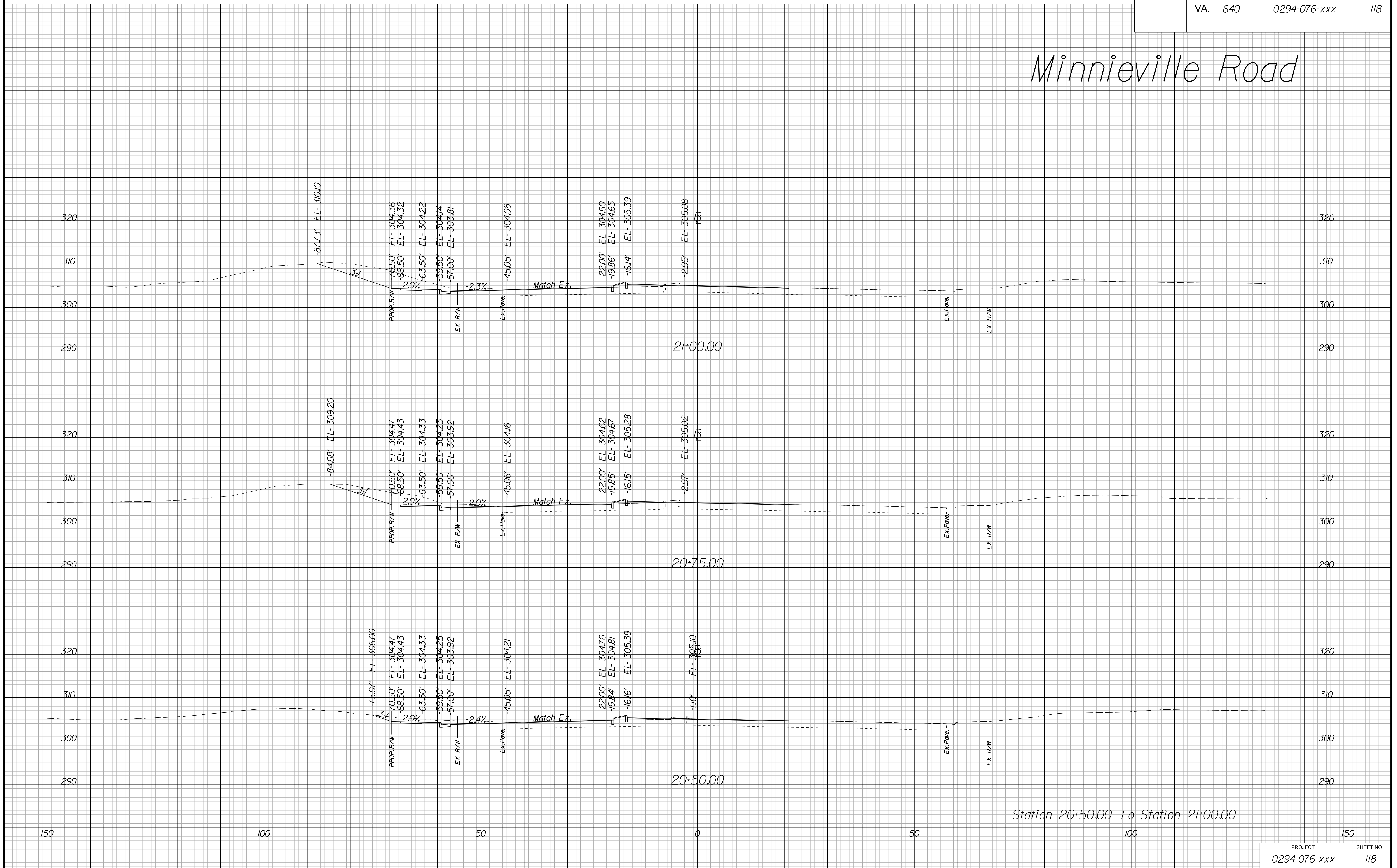
CROSS SECTIONS

SCALE 1 IN. = 10 FT

DESIGN FEATURES RELATING TO CONSTRUCTION
OR TO REGULATION AND CONTROL OF TRAFFIC
MAY BE SUBJECT TO CHANGE AS DEEMED
NECESSARY BY THE DEPARTMENT

REVISED	STATE	ROUTE	STATE PROJECT	SHEET NO.
	VA.	640	0294-076-xxx	118

Minnieville Road



Station 20+50.00 To Station 21+00.00

PROJECT MANAGER WWW
SURVEYED BY, DATE XXX
DESIGN BY YY
SUBSURFACE UTILITY BY, DATE ZZZ

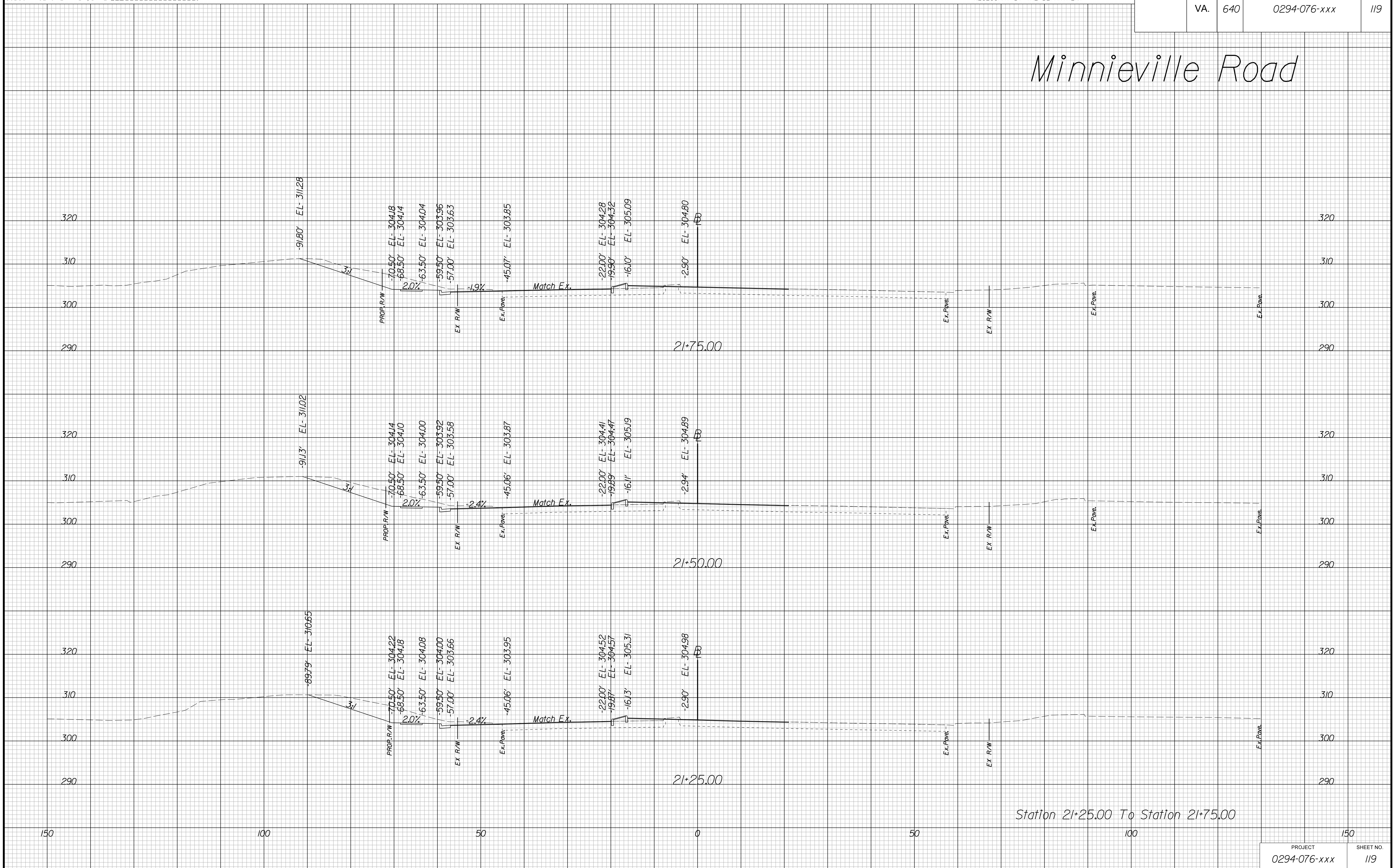
CROSS SECTIONS

SCALE 1 IN. = 10 FT

DESIGN FEATURES RELATING TO CONSTRUCTION OR TO REGULATION AND CONTROL OF TRAFFIC MAY BE SUBJECT TO CHANGE AS DEEMED NECESSARY BY THE DEPARTMENT

REVISED	STATE	ROUTE	STATE PROJECT	SHEET NO.
	VA.	640	0294-076-xxx	119

Minnieville Road



Station 21+25.00 To Station 21+75.00

PROJECT MANAGER WWW
SURVEYED BY, DATE XXX
DESIGN BY YY
SUBSURFACE UTILITY BY, DATE ZZZ

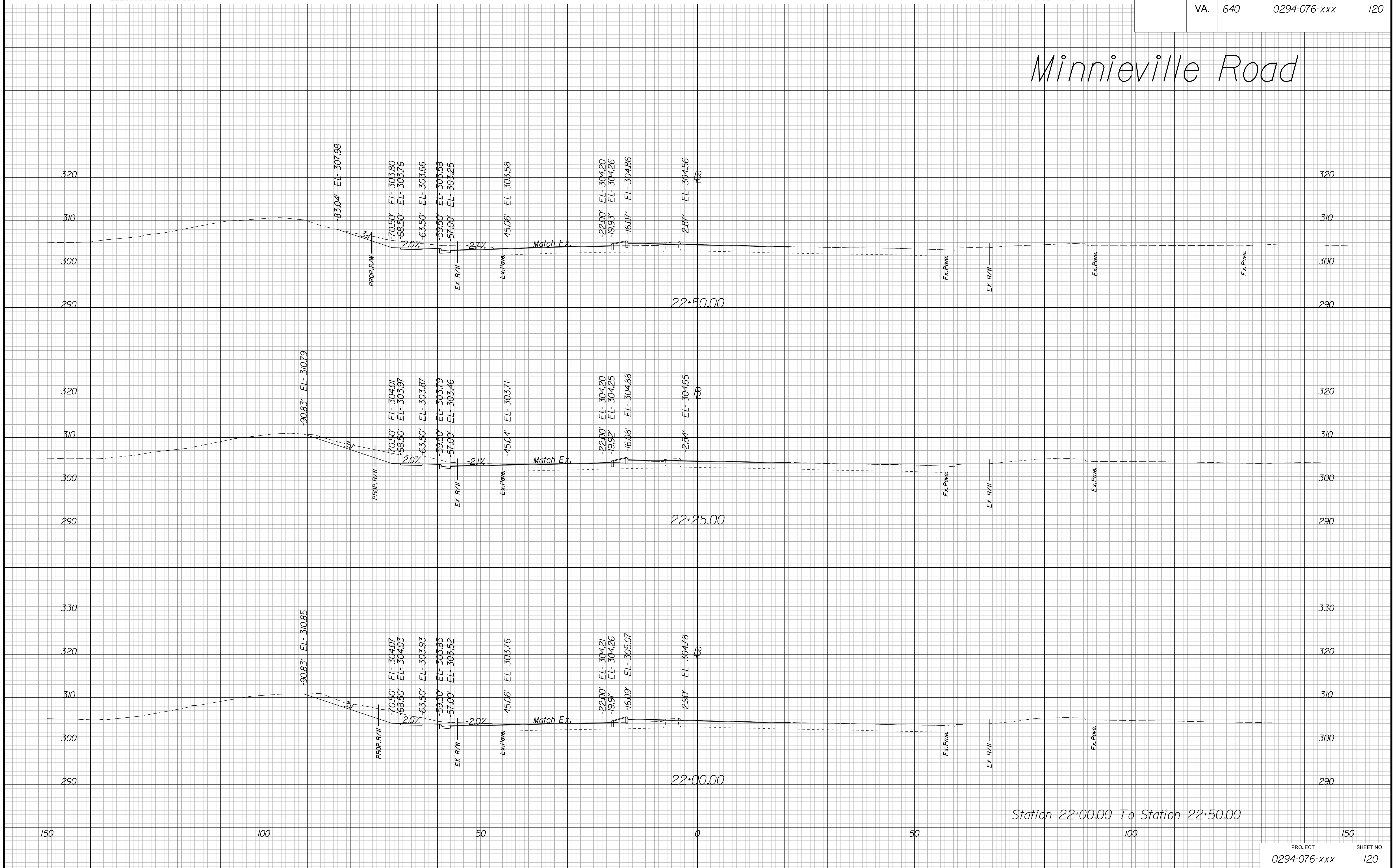
CROSS SECTIONS

SCALE 1 IN. = 10 FT

DESIGN FEATURES RELATING TO CONSTRUCTION
OR TO REGULATION AND CONTROL OF TRAFFIC
MAY BE SUBJECT TO CHANGE AS DEEMED
NECESSARY BY THE DEPARTMENT

REVISED	STATE	ROUTE	STATE PROJECT	SHEET NO.
	VA.	640	0294-076-xxx	120

Minnieville Road



Station 22+00.00 To Station 22+50.00

PROJECT MANAGER WWW
SURVEYED BY, DATE XXX
DESIGN BY XX
SUBSURFACE UTILITY BY, DATE ZZZ

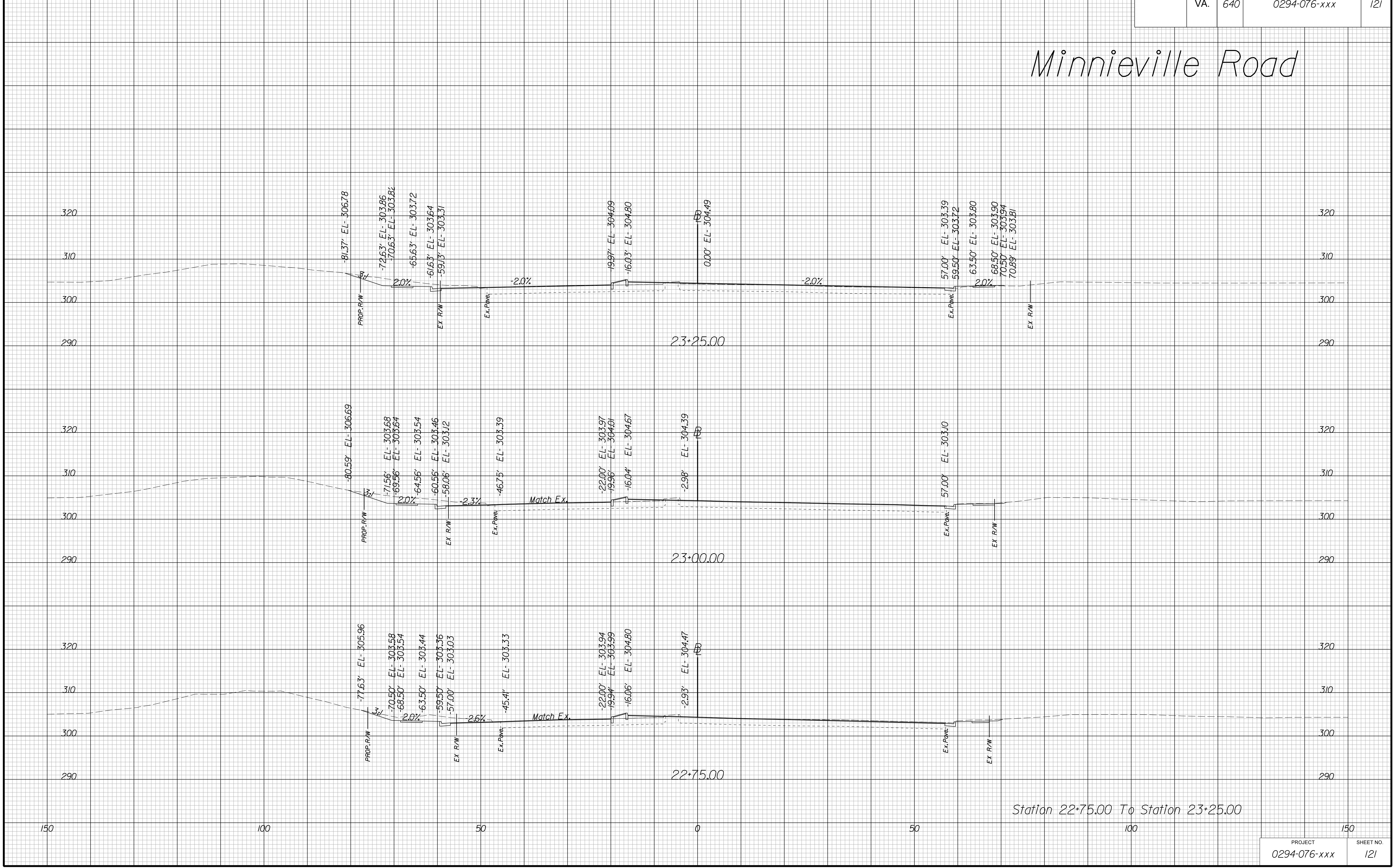
CROSS SECTIONS

SCALE 1 IN. = 10 FT

DESIGN FEATURES RELATING TO CONSTRUCTION OR TO REGULATION AND CONTROL OF TRAFFIC MAY BE SUBJECT TO CHANGE AS DEEMED NECESSARY BY THE DEPARTMENT

REVISED	STATE		SHEET NO.
	ROUTE	PROJECT	
	VA.	640	0294-076-xxx 121

Minnieville Road



PROJECT MANAGER WWW
SURVEYED BY, DATE XXX
DESIGN BY YY
SUBSURFACE UTILITY BY, DATE ZZZ

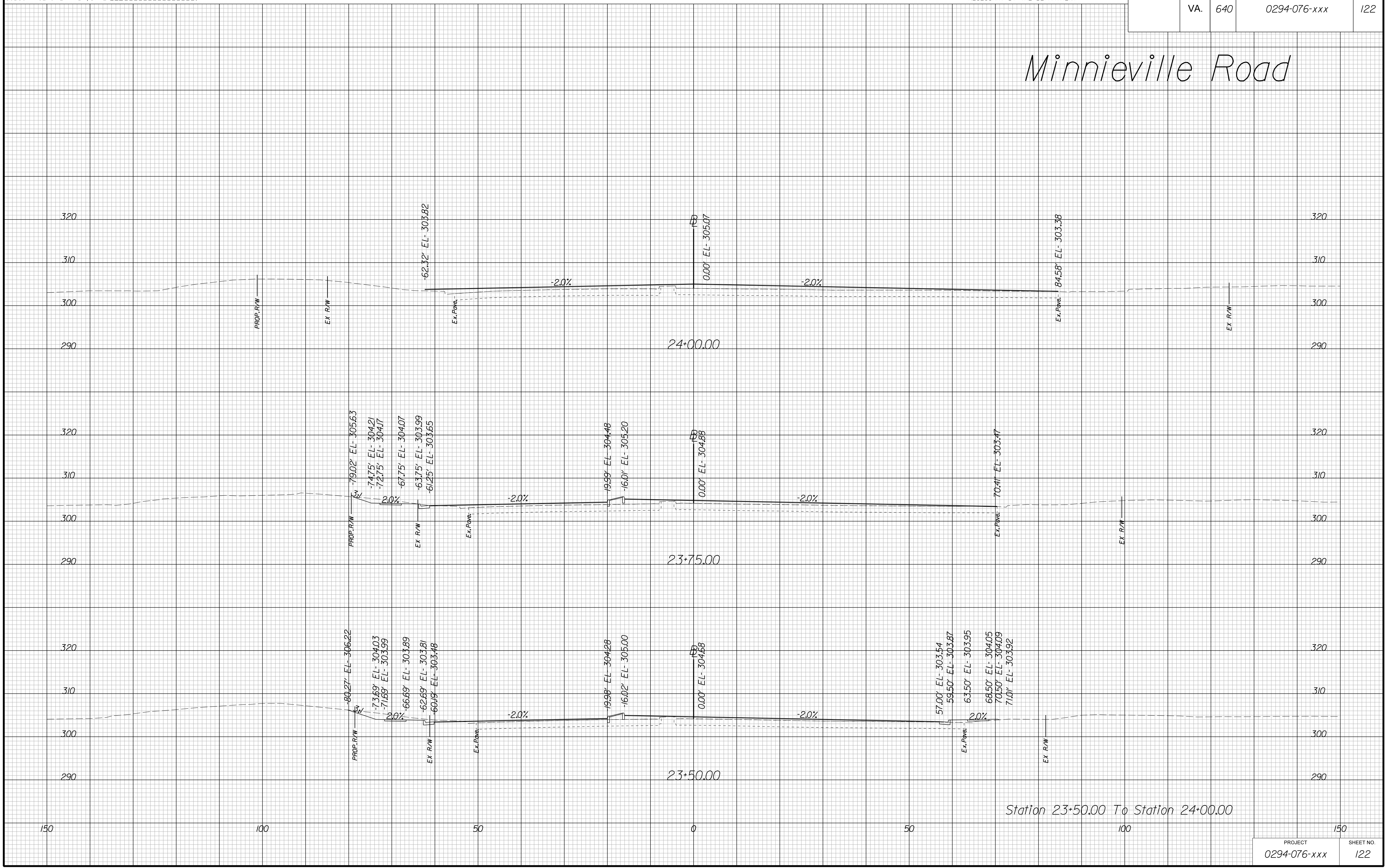
CROSS SECTIONS

SCALE 1 IN. = 10 FT

DESIGN FEATURES RELATING TO CONSTRUCTION
OR TO REGULATION AND CONTROL OF TRAFFIC
MAY BE SUBJECT TO CHANGE AS DEEMED
NECESSARY BY THE DEPARTMENT

REVISED	STATE	ROUTE	STATE	PROJECT	SHEET NO.
	VA.	640		0294-076-xxx	122

Minnieville Road



Station 23+50.00 To Station 24+00.00

PROJECT MANAGER WWW
SURVEYED BY, DATE XXX
DESIGN BY YY
SUBSURFACE UTILITY BY, DATE ZZZ

CROSS SECTIONS

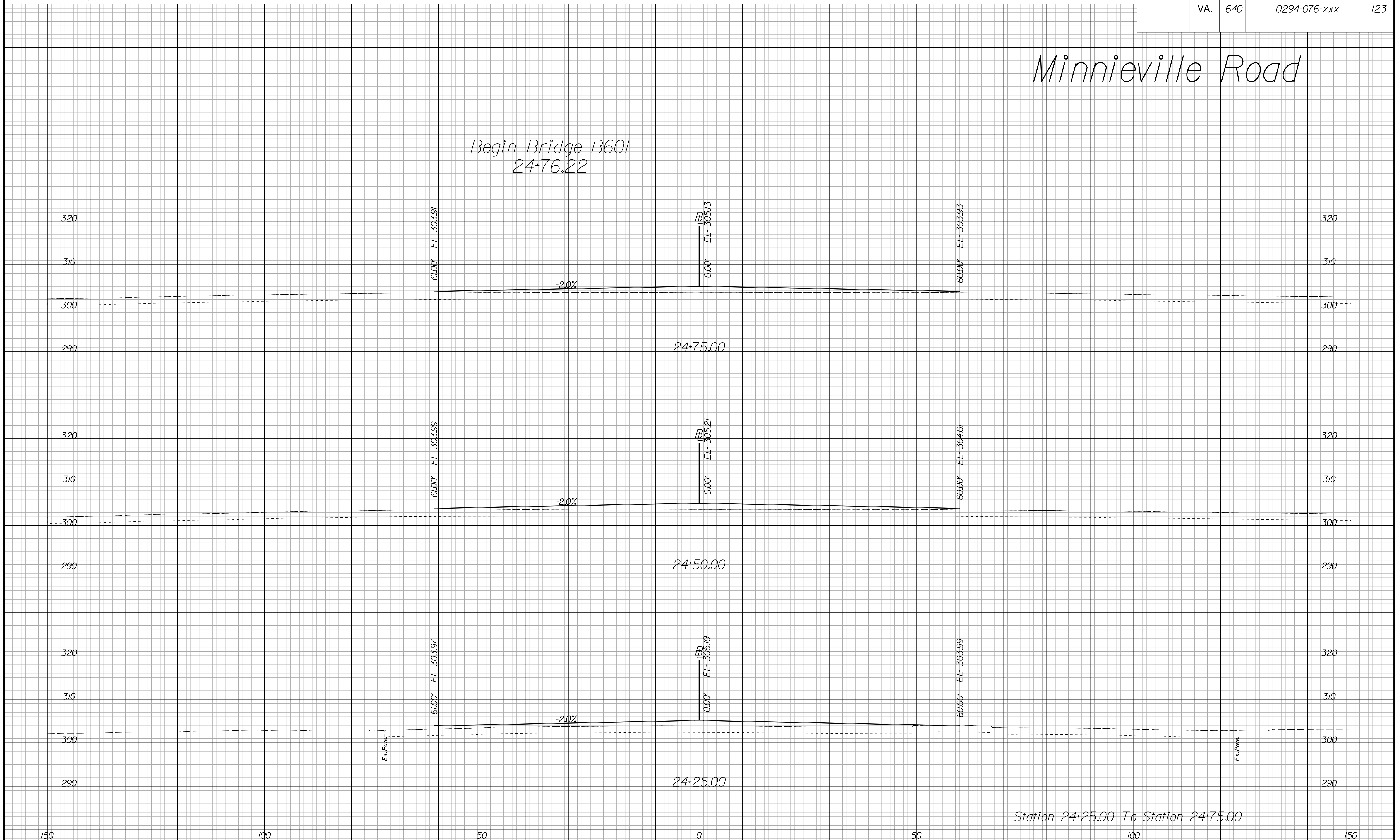
SCALE 1 IN. = 10 FT

DESIGN FEATURES RELATING TO CONSTRUCTION
OR TO REGULATION AND CONTROL OF TRAFFIC
MAY BE SUBJECT TO CHANGE AS DEEMED
NECESSARY BY THE DEPARTMENT

REVISED	STATE	ROUTE	STATE PROJECT	SHEET NO.
	VA.	640	0294-076-xxx	123

Minnieville Road

Begin Bridge B601
24+76.22



Station 24+25.00 To Station 24+75.00

PROJECT MANAGER WWW
SURVEYED BY, DATE XXX
DESIGN BY YY
SUBSURFACE UTILITY BY, DATE ZZZ

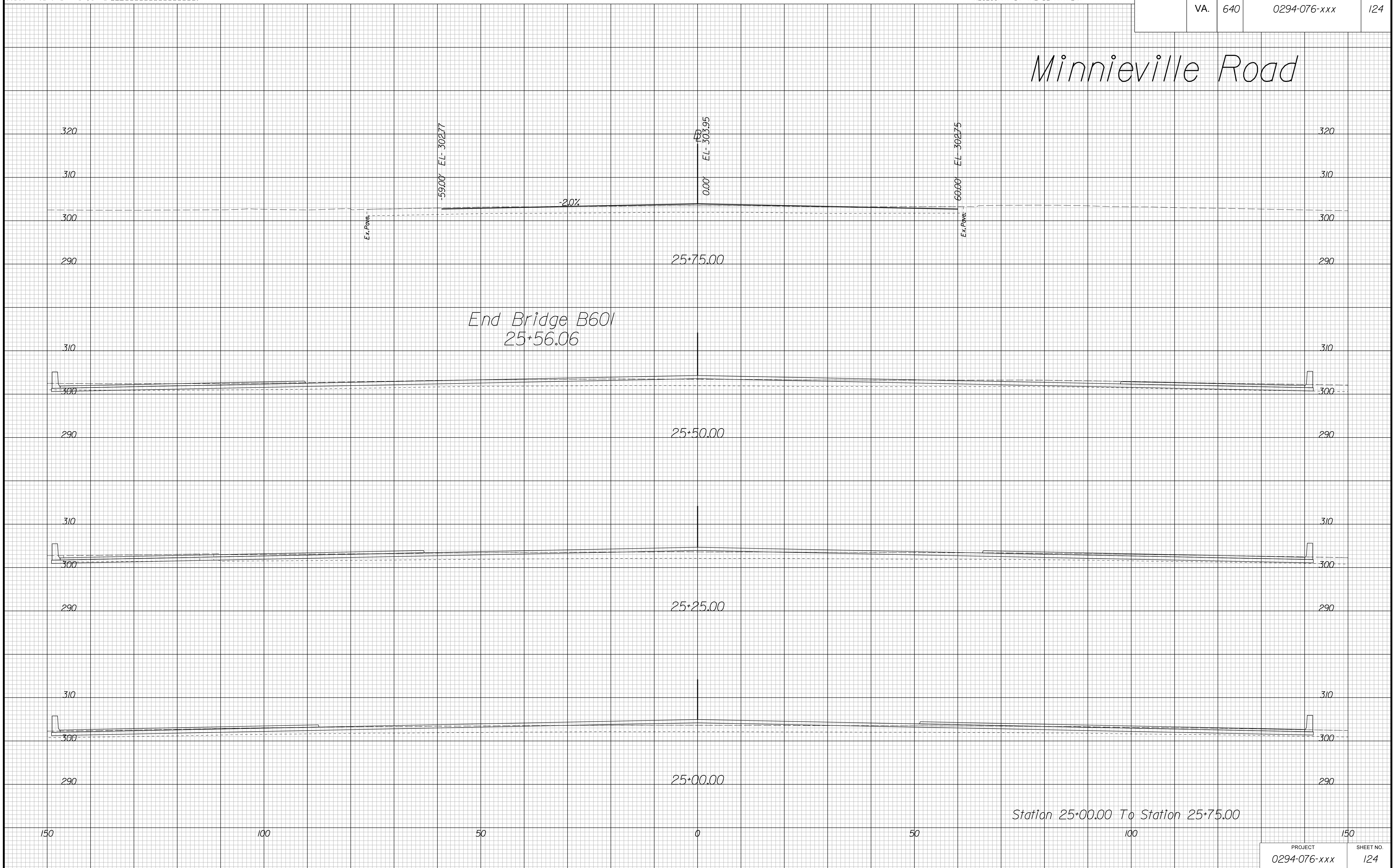
CROSS SECTIONS

SCALE 1 IN. = 10 FT

DESIGN FEATURES RELATING TO CONSTRUCTION
OR TO REGULATION AND CONTROL OF TRAFFIC
MAY BE SUBJECT TO CHANGE AS DEEMED
NECESSARY BY THE DEPARTMENT

REVISED	STATE	ROUTE	STATE	PROJECT	SHEET NO.
	VA.	640		0294-076-xxx	124

Minnieville Road



Station 25+00.00 To Station 25+75.00

PROJECT MANAGER WWW
SURVEYED BY, DATE XXX
DESIGN BY YY
SUBSURFACE UTILITY BY, DATE ZZZ


CROSS SECTIONS

SCALE 1 IN. = 10 FT

DESIGN FEATURES RELATING TO CONSTRUCTION
OR TO REGULATION AND CONTROL OF TRAFFIC
MAY BE SUBJECT TO CHANGE AS DEEMED
NECESSARY BY THE DEPARTMENT

REVISED	STATE	ROUTE	STATE PROJECT	SHEET NO.
	VA.	640	0294-076-xxx	125

Minnieville Road



Station 26+00.00 To Station 26+50.00

PROJECT MANAGER WWW
SURVEYED BY, DATE XXX
DESIGN BY YY
SUBSURFACE UTILITY BY, DATE ZZZ

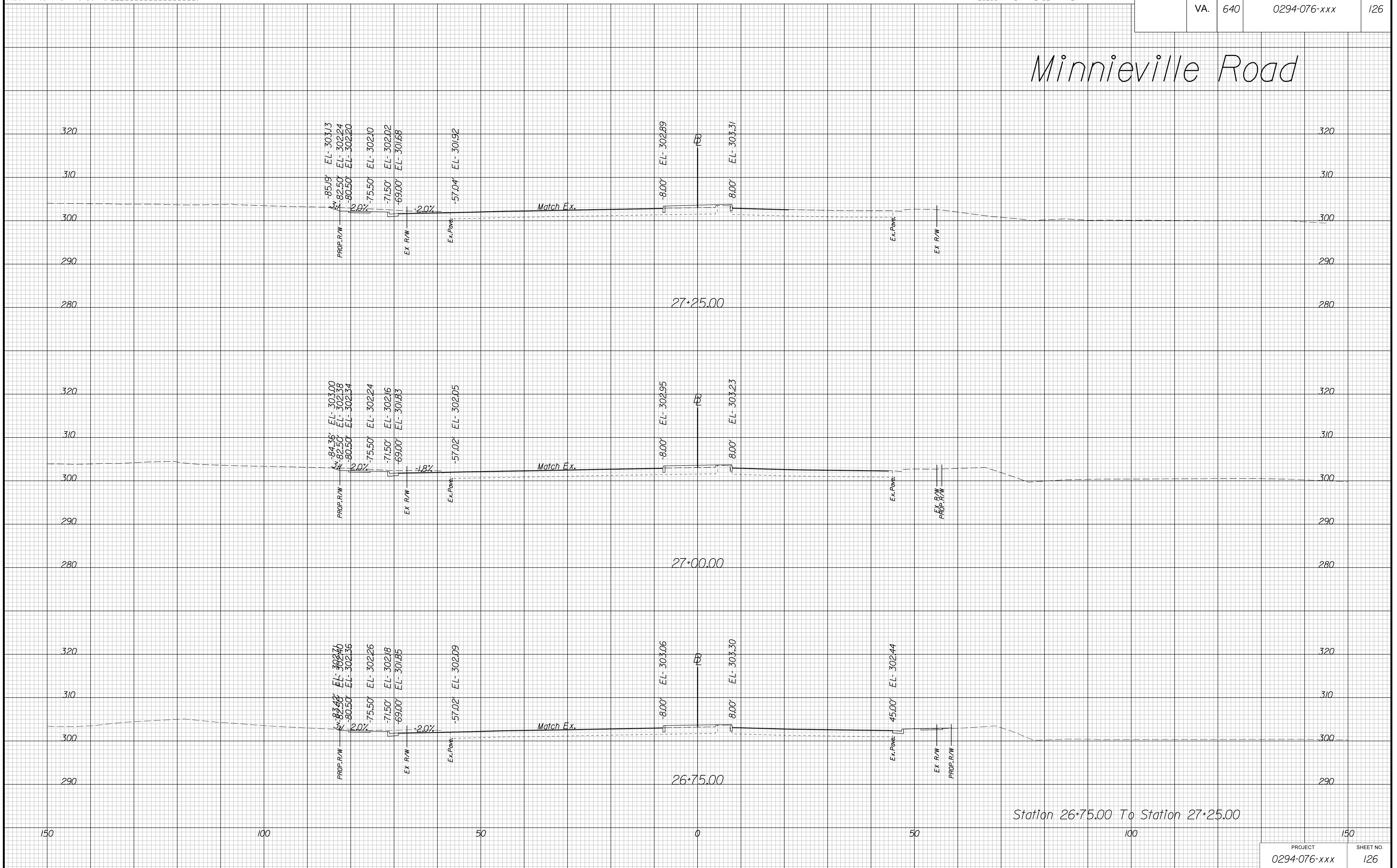
CROSS SECTIONS

SCALE 1 IN. = 10 FT

DESIGN FEATURES RELATING TO CONSTRUCTION
OR TO REGULATION AND CONTROL OF TRAFFIC
MAY BE SUBJECT TO CHANGE AS DEEMED
NECESSARY BY THE DEPARTMENT

REVISED	STATE	ROUTE	STATE PROJECT	SHEET NO.
	VA.	640	0294-076-xxx	126

Minnieville Road



Station 26+75.00 To Station 27+25.00

PROJECT MANAGER WWW
SURVEYED BY, DATE XXX
DESIGN BY YY
SUBSURFACE UTILITY BY, DATE ZZZ


CROSS SECTIONS

SCALE 1 IN. = 10 FT

DESIGN FEATURES RELATING TO CONSTRUCTION
OR TO REGULATION AND CONTROL OF TRAFFIC
MAY BE SUBJECT TO CHANGE AS DEEMED
NECESSARY BY THE DEPARTMENT

REVISED	STATE	ROUTE	STATE PROJECT	SHEET NO.
	VA.	640	0294-076-xxx	127

Minnieville Road



Station 27+50.00 To Station 28+00.00

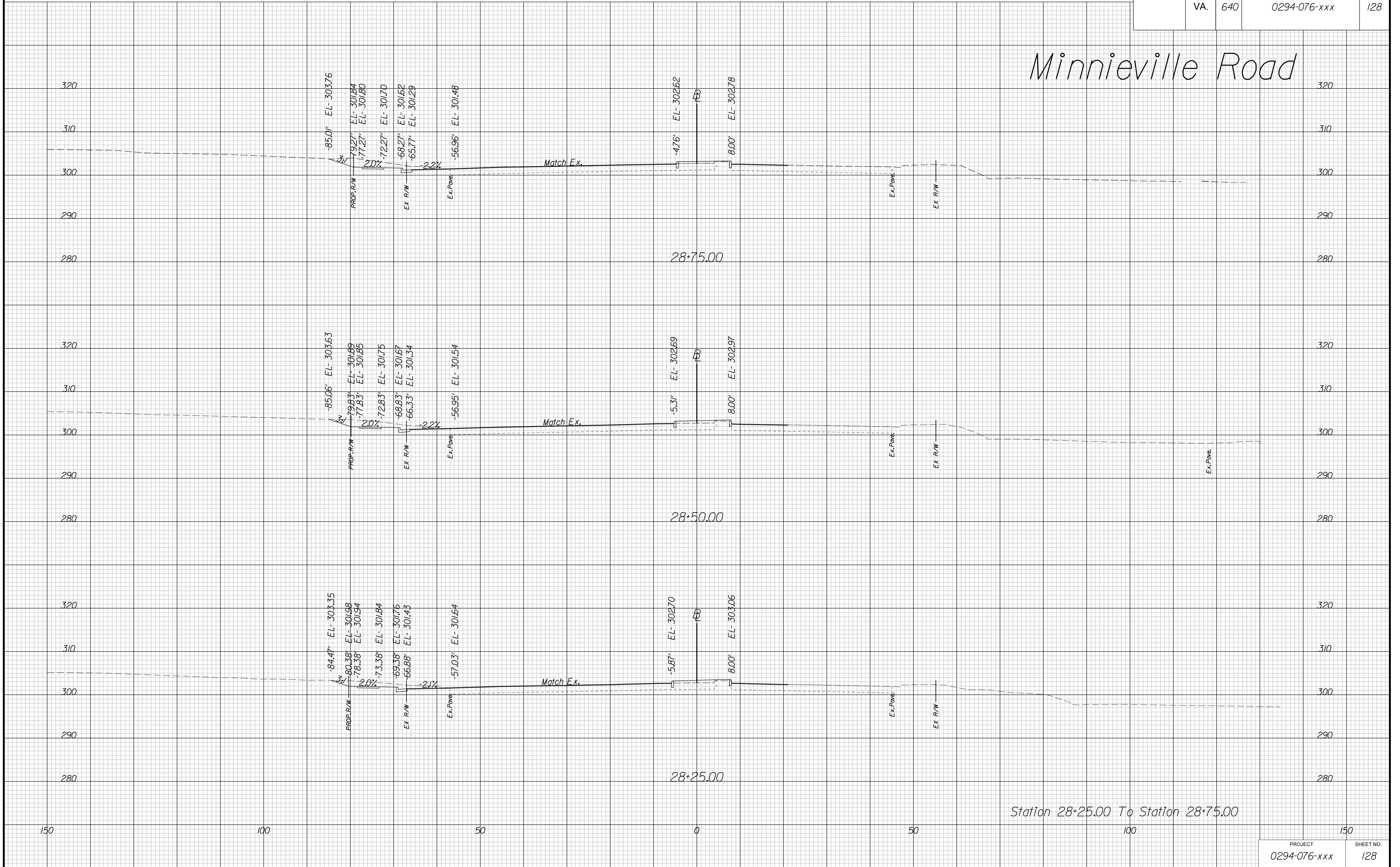
PROJECT MANAGER WWW
 SURVEYED BY, DATE XXX
 DESIGN BY XXX
 SUBSURFACE UTILITY BY, DATE ZZZ

CROSS SECTIONS
 SCALE 1 IN. = 10 FT

DESIGN FEATURES RELATING TO CONSTRUCTION
 OR TO REGULATION AND CONTROL OF TRAFFIC
 MAY BE SUBJECT TO CHANGE AS DEEMED
 NECESSARY BY THE DEPARTMENT

REVISED	STATE	ROUTE	STATE PROJECT	SHEET NO.
	VA.	640	0294-076-xxx	128

Minnieville Road



PROJECT MANAGER WWW
SURVEYED BY, DATE XXX
DESIGN BY YY
SUBSURFACE UTILITY BY, DATE ZZZ


CROSS SECTIONS

SCALE 1 IN. = 10 FT

DESIGN FEATURES RELATING TO CONSTRUCTION
OR TO REGULATION AND CONTROL OF TRAFFIC
MAY BE SUBJECT TO CHANGE AS DEEMED
NECESSARY BY THE DEPARTMENT

REVISED	STATE	ROUTE	STATE PROJECT	SHEET NO.
	VA.	640	0294-076-xxx	129

Minnieville Road



Station 29+00.00 To Station 29+50.00

PROJECT MANAGER WWW
SURVEYED BY, DATE XXX
DESIGN BY YY
SUBSURFACE UTILITY BY, DATE ZZZ

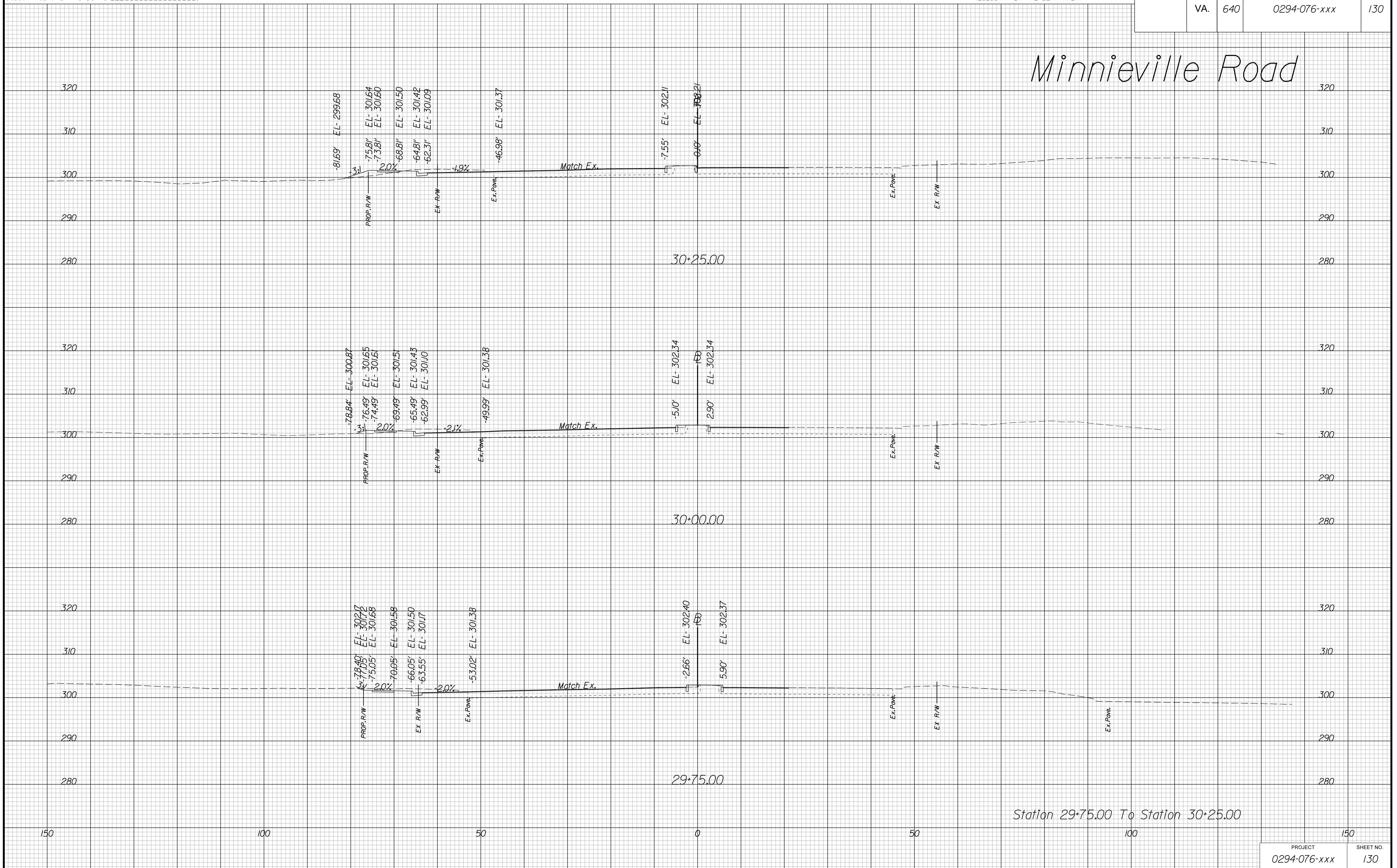
CROSS SECTIONS

SCALE 1 IN. = 10 FT

DESIGN FEATURES RELATING TO CONSTRUCTION
OR TO REGULATION AND CONTROL OF TRAFFIC
MAY BE SUBJECT TO CHANGE AS DEEMED
NECESSARY BY THE DEPARTMENT

REVISED	STATE	ROUTE	STATE PROJECT	SHEET NO.
	VA.	640	0294-076-xxx	130

Minnieville Road



Station 29+75.00 To Station 30+25.00

PROJECT MANAGER WWW
SURVEYED BY, DATE XXX
DESIGN BY XX
SUBSURFACE UTILITY BY, DATE ZZZ


CROSS SECTIONS

SCALE 1 IN. = 10 FT

DESIGN FEATURES RELATING TO CONSTRUCTION
OR TO REGULATION AND CONTROL OF TRAFFIC
MAY BE SUBJECT TO CHANGE AS DEEMED
NECESSARY BY THE DEPARTMENT

REVISED	STATE	ROUTE	STATE PROJECT	SHEET NO.
	VA.	640	0294-076-xxx	131

Minnieville Road



Station 30+50.00 To Station 31+00.00

PROJECT MANAGER WWW
SURVEYED BY, DATE XXX
DESIGN BY YY
SUBSURFACE UTILITY BY, DATE ZZZ

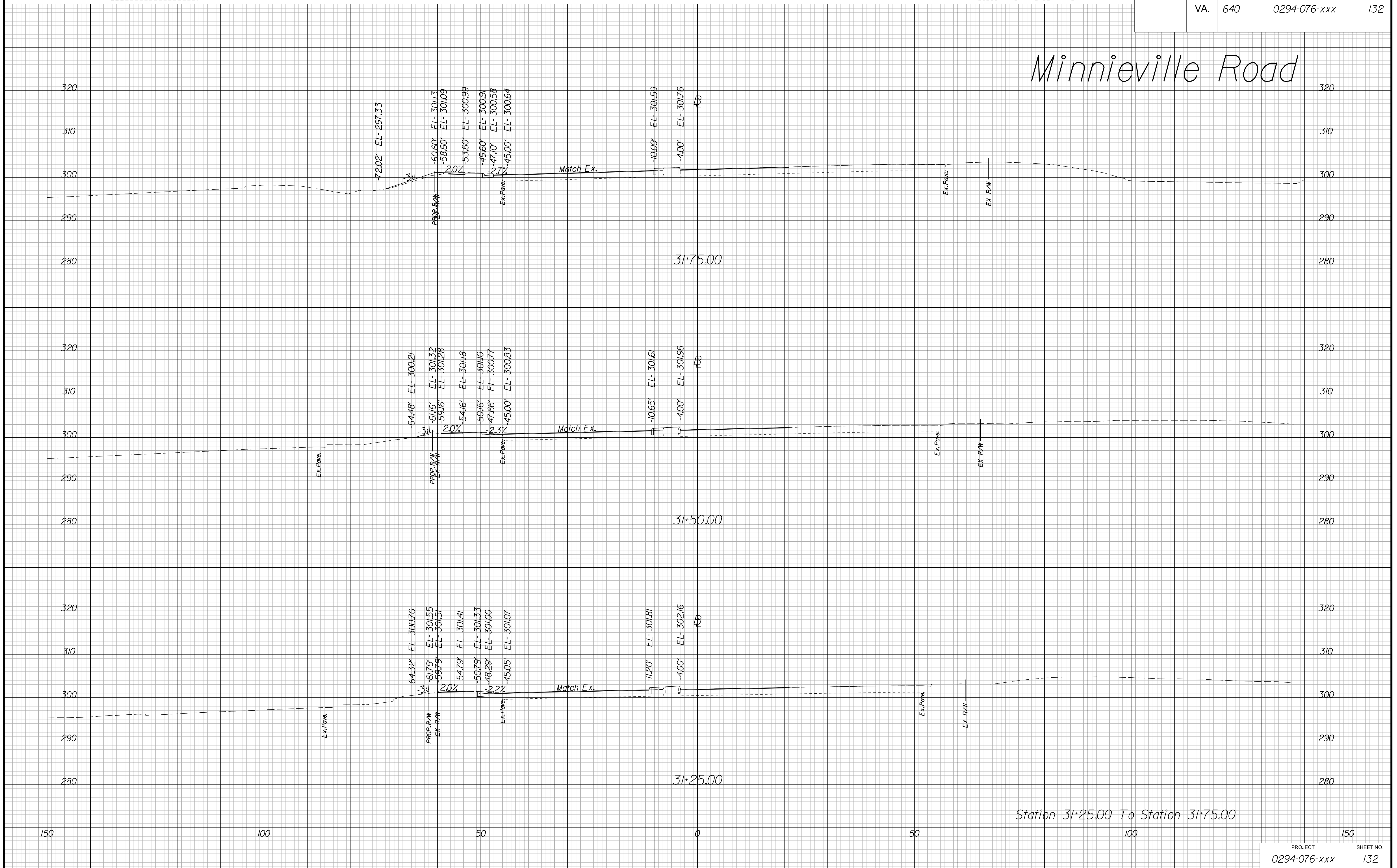
CROSS SECTIONS

SCALE 1 IN. = 10 FT

DESIGN FEATURES RELATING TO CONSTRUCTION OR TO REGULATION AND CONTROL OF TRAFFIC MAY BE SUBJECT TO CHANGE AS DEEMED NECESSARY BY THE DEPARTMENT

REVISED	STATE	ROUTE	STATE PROJECT	SHEET NO.
	VA.	640	0294-076-xxx	132

Minnieville Road



Station 31+25.00 To Station 31+75.00

PROJECT MANAGER WWW
SURVEYED BY, DATE XXX
DESIGN BY YY
SUBSURFACE UTILITY BY, DATE ZZZ


CROSS SECTIONS

SCALE 1 IN. = 10 FT

DESIGN FEATURES RELATING TO CONSTRUCTION
OR TO REGULATION AND CONTROL OF TRAFFIC
MAY BE SUBJECT TO CHANGE AS DEEMED
NECESSARY BY THE DEPARTMENT

REVISED	STATE	ROUTE	STATE	PROJECT	SHEET NO.
	VA.	640		0294-076-xxx	133

Minnieville Road



Station 32+00.00 To Station 32+50.00

PROJECT MANAGER WWW
SURVEYED BY, DATE XXX
DESIGN BY YY
SUBSURFACE UTILITY BY, DATE ZZZ


CROSS SECTIONS

SCALE 1 IN. = 10 FT

DESIGN FEATURES RELATING TO CONSTRUCTION
OR TO REGULATION AND CONTROL OF TRAFFIC
MAY BE SUBJECT TO CHANGE AS DEEMED
NECESSARY BY THE DEPARTMENT

REVISED	STATE	ROUTE	STATE PROJECT	SHEET NO.
	VA.	640	0294-076-xxx	134

Minnieville Road



Station 32+75.00 To Station 33+25.00

PROJECT MANAGER WWW
SURVEYED BY, DATE XXX
DESIGN BY YY
SUBSURFACE UTILITY BY, DATE ZZZ

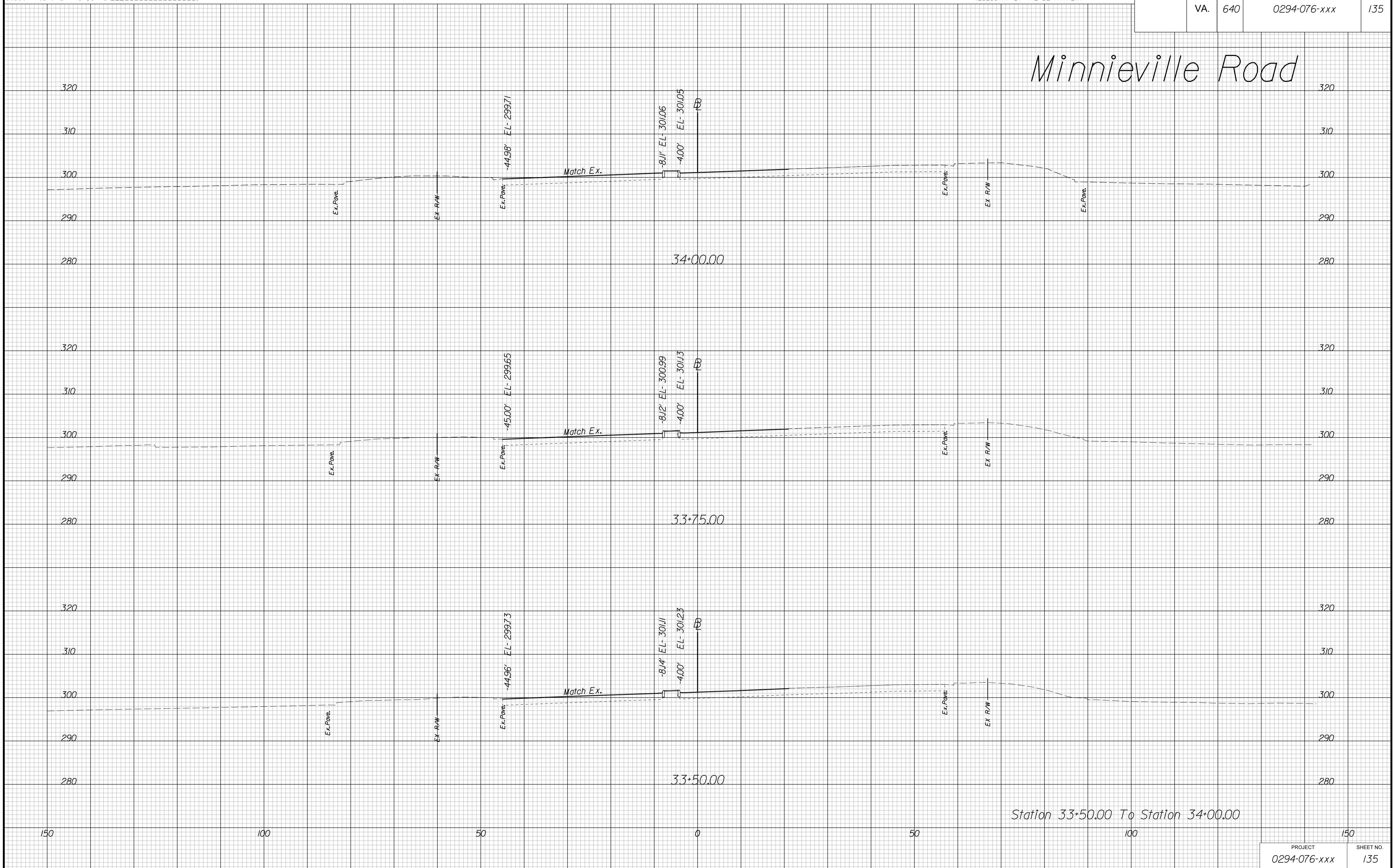
CROSS SECTIONS

SCALE 1 IN. = 10 FT

DESIGN FEATURES RELATING TO CONSTRUCTION
OR TO REGULATION AND CONTROL OF TRAFFIC
MAY BE SUBJECT TO CHANGE AS DEEMED
NECESSARY BY THE DEPARTMENT

REVISED	STATE	ROUTE	STATE PROJECT	SHEET NO.
	VA.	640	0294-076-xxx	135

Minnieville Road



Station 33+50.00 To Station 34+00.00

PROJECT MANAGER WWW
SURVEYED BY, DATE XXX
DESIGN BY YY
SUBSURFACE UTILITY BY, DATE ZZZ

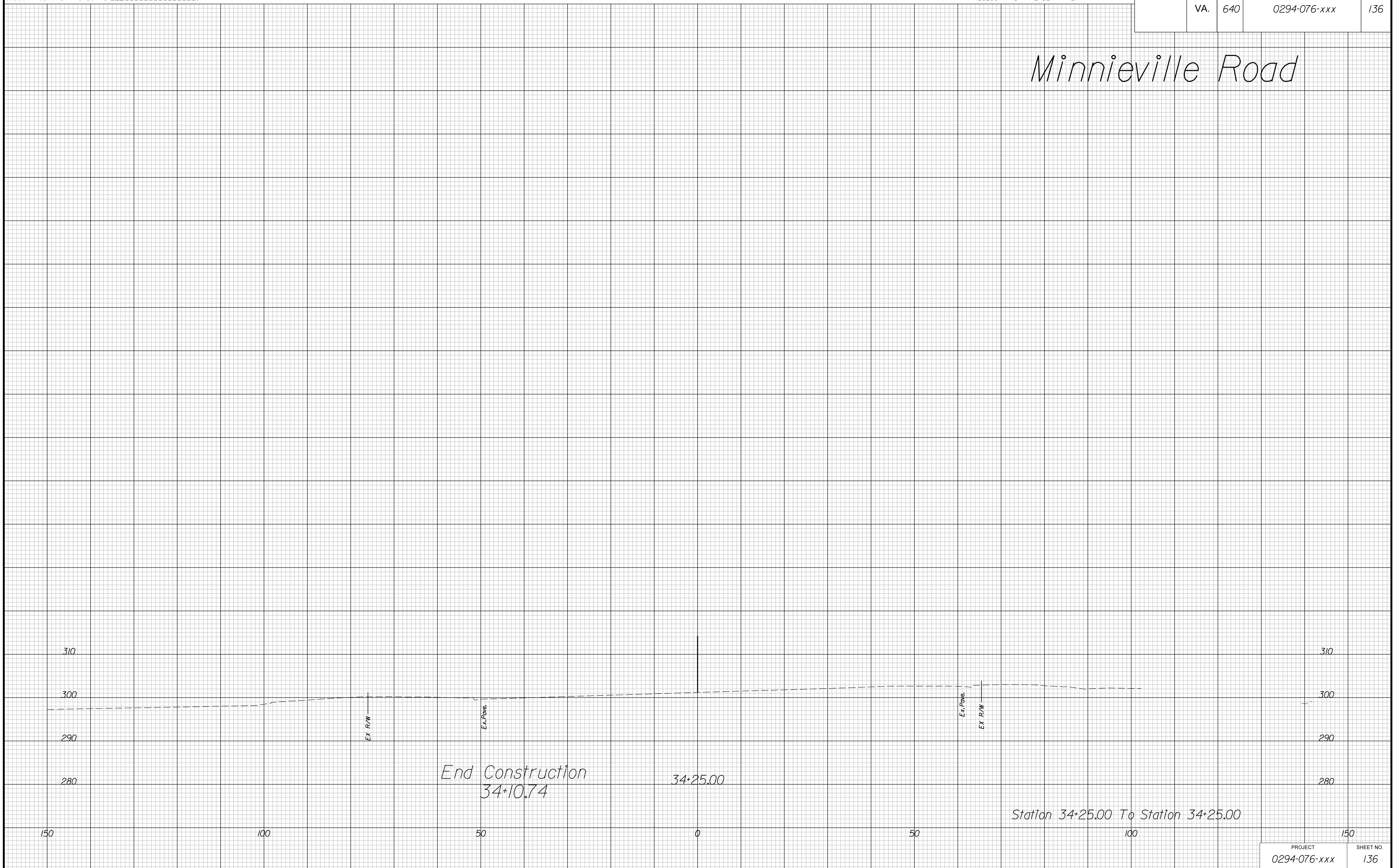
CROSS SECTIONS

SCALE 1 IN. = 10 FT

DESIGN FEATURES RELATING TO CONSTRUCTION
OR TO REGULATION AND CONTROL OF TRAFFIC
MAY BE SUBJECT TO CHANGE AS DEEMED
NECESSARY BY THE DEPARTMENT

REVISED	STATE	ROUTE	STATE PROJECT	SHEET NO.
	VA.	640	0294-076-xxx	136

Minnieville Road



PROJECT MANAGER WWW
SURVEYED BY, DATE XXX
DESIGN BY YY
SUBSURFACE UTILITY BY, DATE ZZZ

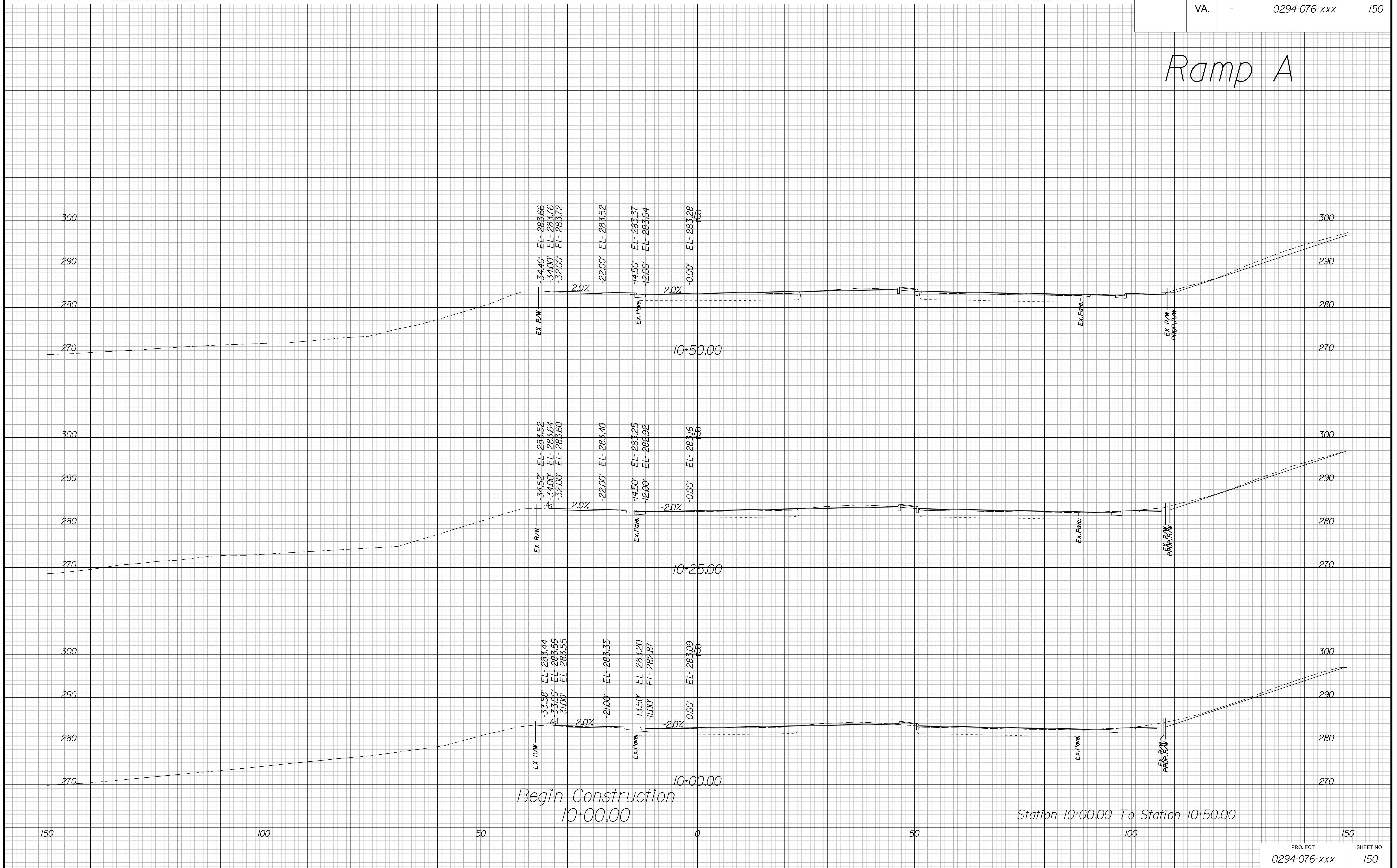
CROSS SECTIONS

SCALE 1 IN. = 10 FT

DESIGN FEATURES RELATING TO CONSTRUCTION
OR TO REGULATION AND CONTROL OF TRAFFIC
MAY BE SUBJECT TO CHANGE AS DEEMED
NECESSARY BY THE DEPARTMENT

REVISED	STATE	ROUTE	STATE PROJECT	SHEET NO.
	VA.	-	0294-076-xxx	150

Ramp A



Begin Construction
10+00.00

Station 10+00.00 To Station 10+50.00

PROJECT MANAGER WWW
SURVEYED BY, DATE XXX
DESIGN BY YY
SUBSURFACE UTILITY BY, DATE ZZZ

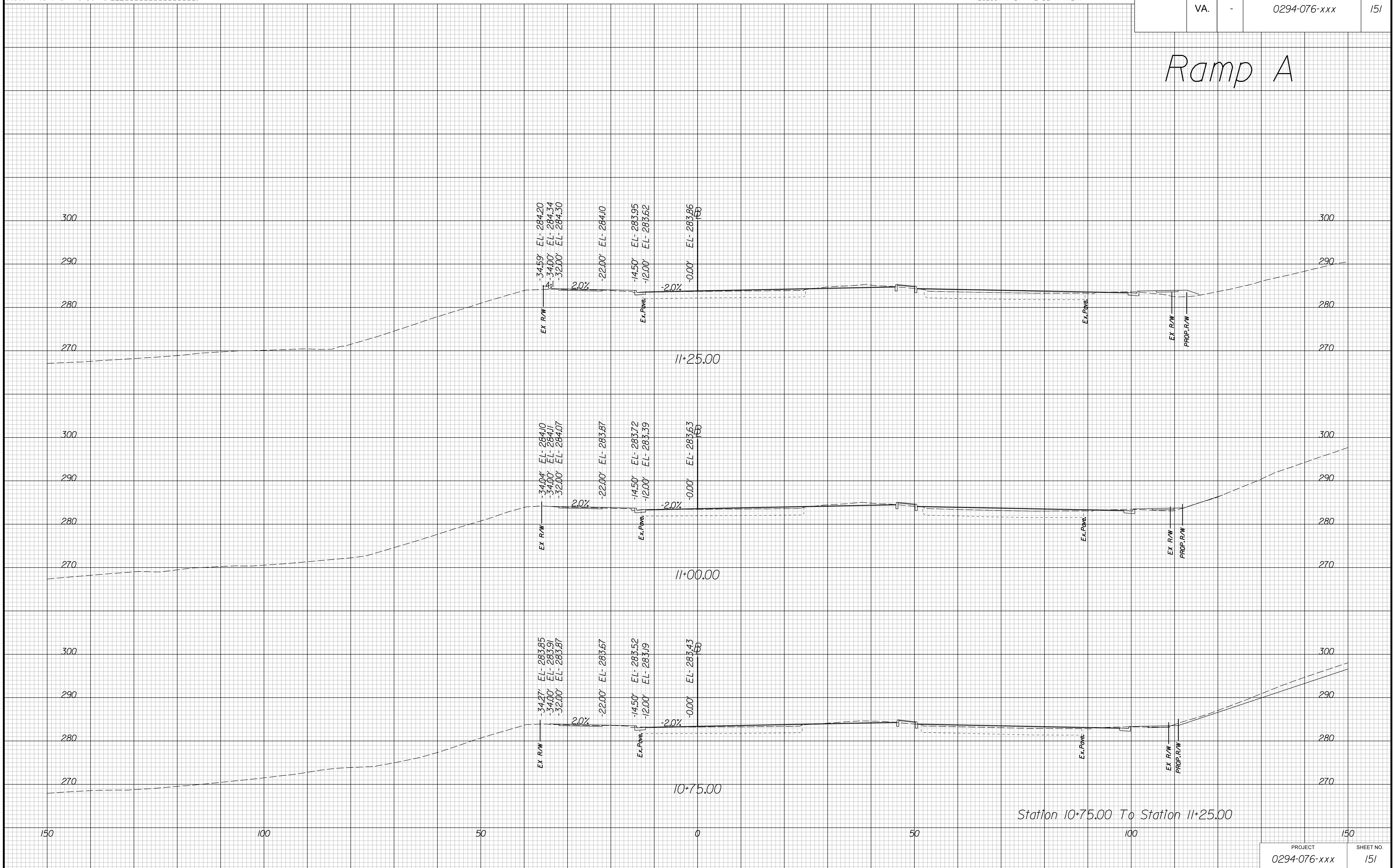
CROSS SECTIONS

SCALE 1 IN. = 10 FT

DESIGN FEATURES RELATING TO CONSTRUCTION
OR TO REGULATION AND CONTROL OF TRAFFIC
MAY BE SUBJECT TO CHANGE AS DEEMED
NECESSARY BY THE DEPARTMENT

REVISED	STATE	ROUTE	STATE PROJECT	SHEET NO.
	VA.	-	0294-076-xxx	151

Ramp A



Station 10+75.00 To Station 11+25.00

PROJECT MANAGER WWW
SURVEYED BY, DATE XXX
DESIGN BY YY
SUBSURFACE UTILITY BY, DATE ZZZ

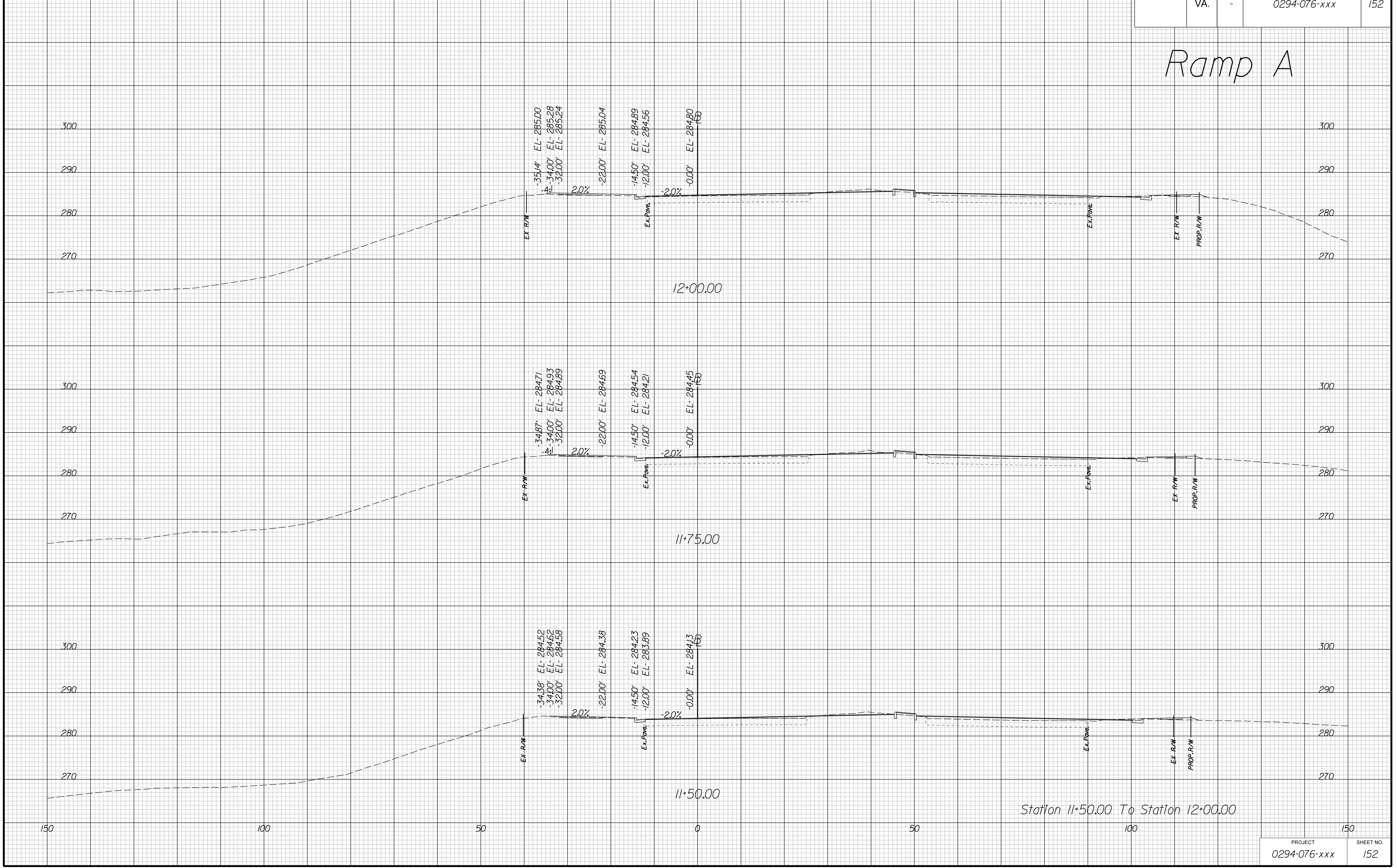
CROSS SECTIONS

SCALE 1 IN. = 10 FT

DESIGN FEATURES RELATING TO CONSTRUCTION
OR TO REGULATION AND CONTROL OF TRAFFIC
MAY BE SUBJECT TO CHANGE AS DEEMED
NECESSARY BY THE DEPARTMENT

REVISED	STATE	ROUTE	STATE PROJECT	SHEET NO.
	VA.	-	0294-076-xxx	152

Ramp A



PROJECT MANAGER WWW
SURVEYED BY, DATE XXX
DESIGN BY YY
SUBSURFACE UTILITY BY, DATE ZZZ

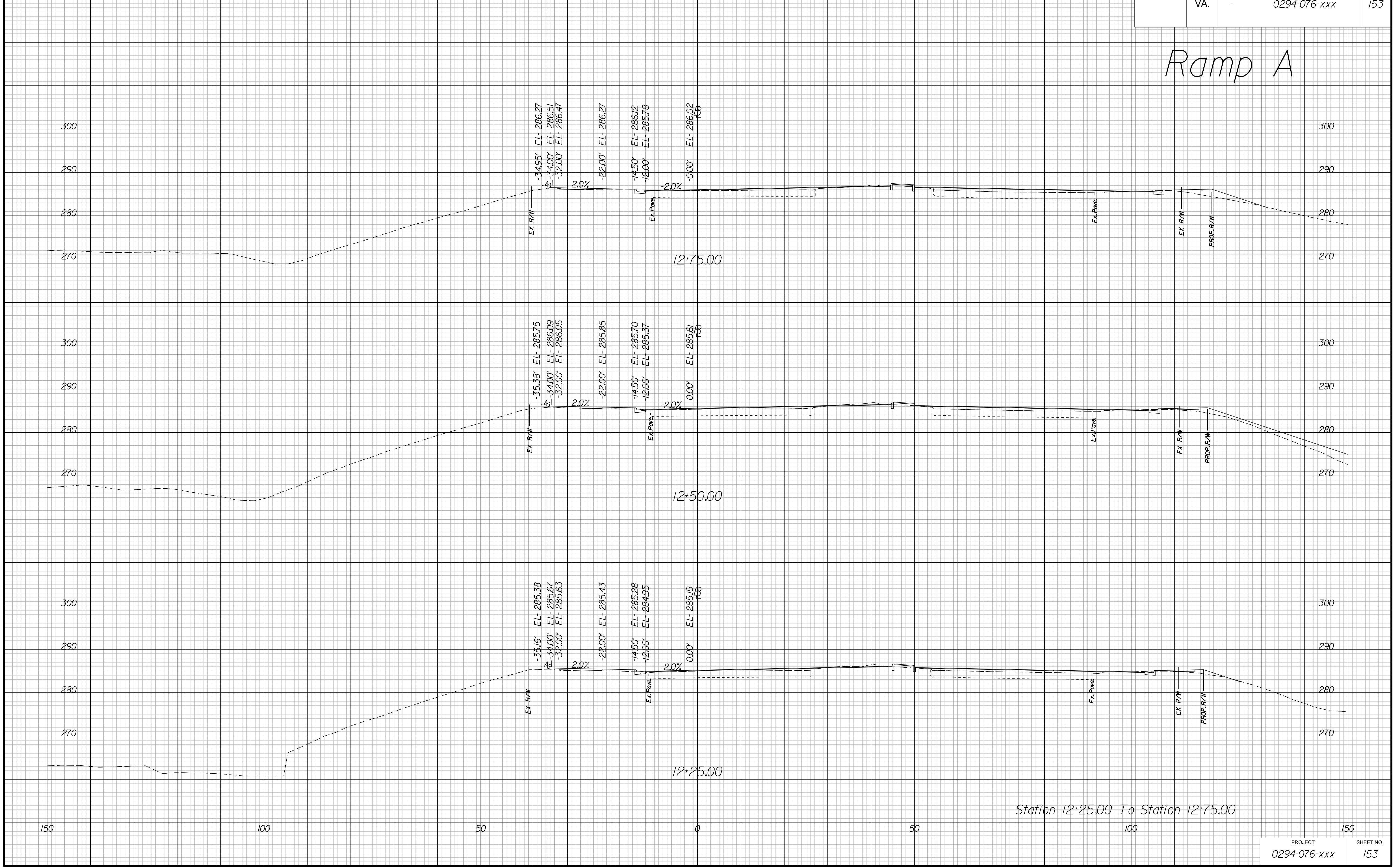
CROSS SECTIONS

SCALE 1 IN. = 10 FT

DESIGN FEATURES RELATING TO CONSTRUCTION
OR TO REGULATION AND CONTROL OF TRAFFIC
MAY BE SUBJECT TO CHANGE AS DEEMED
NECESSARY BY THE DEPARTMENT

REVISED	STATE	ROUTE	STATE PROJECT	SHEET NO.
	VA.	-	0294-076-xxx	153

Ramp A



Station 12+25.00 To Station 12+75.00

PROJECT MANAGER WWW
SURVEYED BY, DATE XXX
DESIGN BY YY
SUBSURFACE UTILITY BY, DATE ZZZ

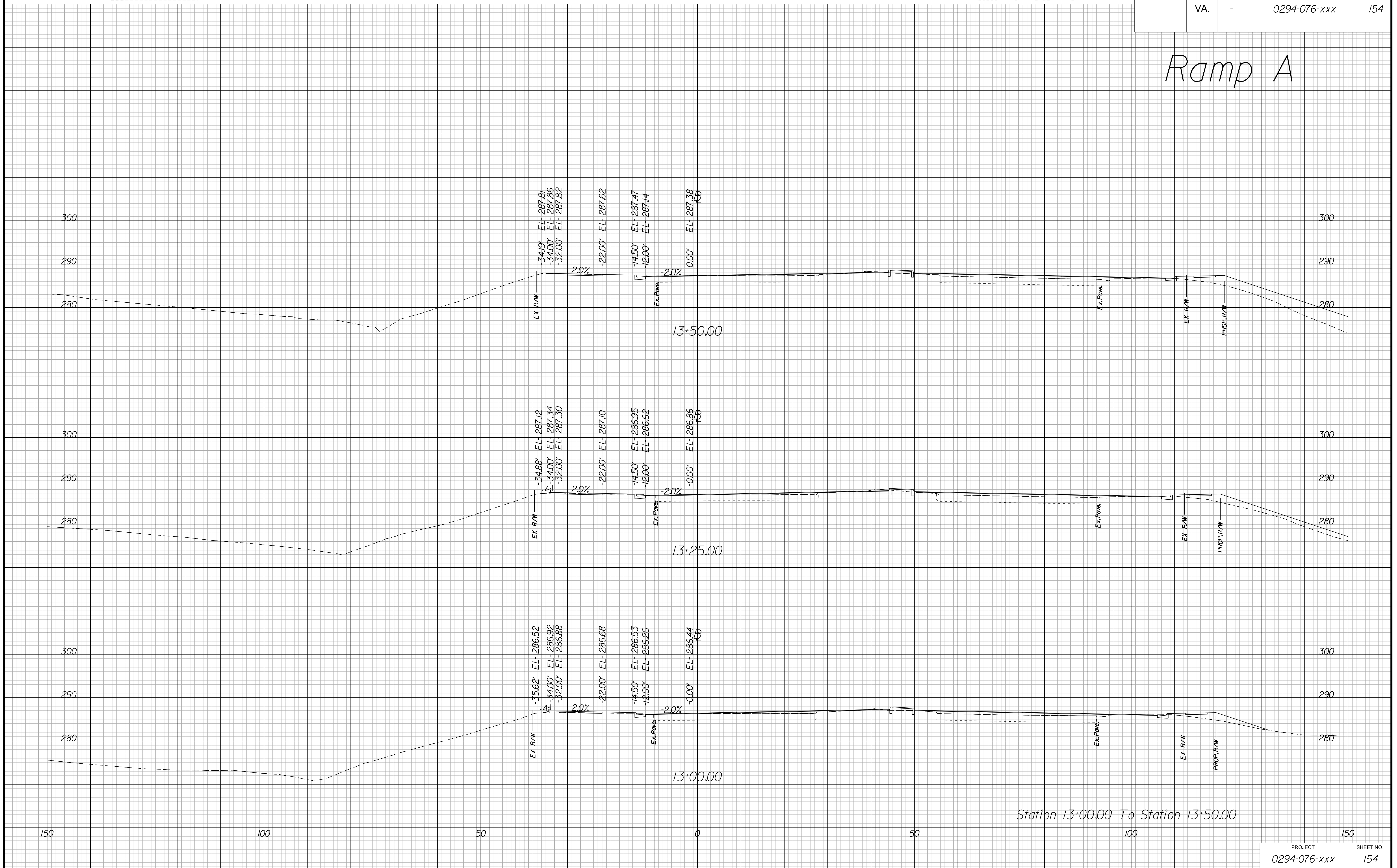
CROSS SECTIONS

SCALE 1 IN. = 10 FT

DESIGN FEATURES RELATING TO CONSTRUCTION
OR TO REGULATION AND CONTROL OF TRAFFIC
MAY BE SUBJECT TO CHANGE AS DEEMED
NECESSARY BY THE DEPARTMENT

REVISED	STATE	ROUTE	STATE PROJECT	SHEET NO.
	VA.	-	0294-076-xxx	154

Ramp A



Station 13+00.00 To Station 13+50.00

PROJECT MANAGER WWW
SURVEYED BY, DATE XXX
DESIGN BY YY
SUBSURFACE UTILITY BY, DATE ZZZ

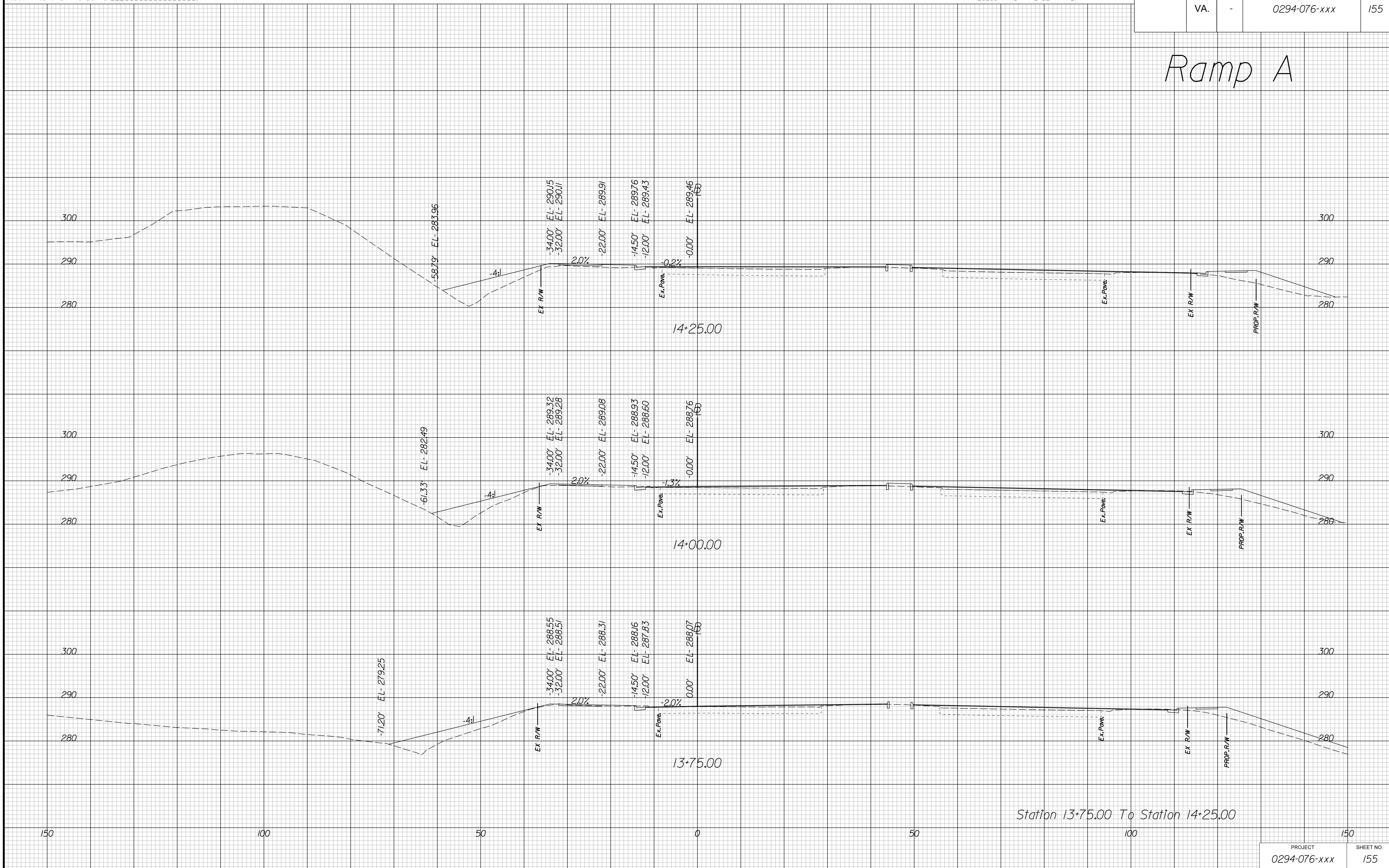
CROSS SECTIONS

SCALE 1 IN. = 10 FT

DESIGN FEATURES RELATING TO CONSTRUCTION
OR TO REGULATION AND CONTROL OF TRAFFIC
MAY BE SUBJECT TO CHANGE AS DEEMED
NECESSARY BY THE DEPARTMENT

REVISED	STATE	ROUTE	STATE PROJECT	SHEET NO.
	VA.	-	0294-076-xxx	155

Ramp A



Station 13+75.00 To Station 14+25.00

PROJECT MANAGER WWW
SURVEYED BY, DATE XXX
DESIGN BY YY
SUBSURFACE UTILITY BY, DATE ZZZ

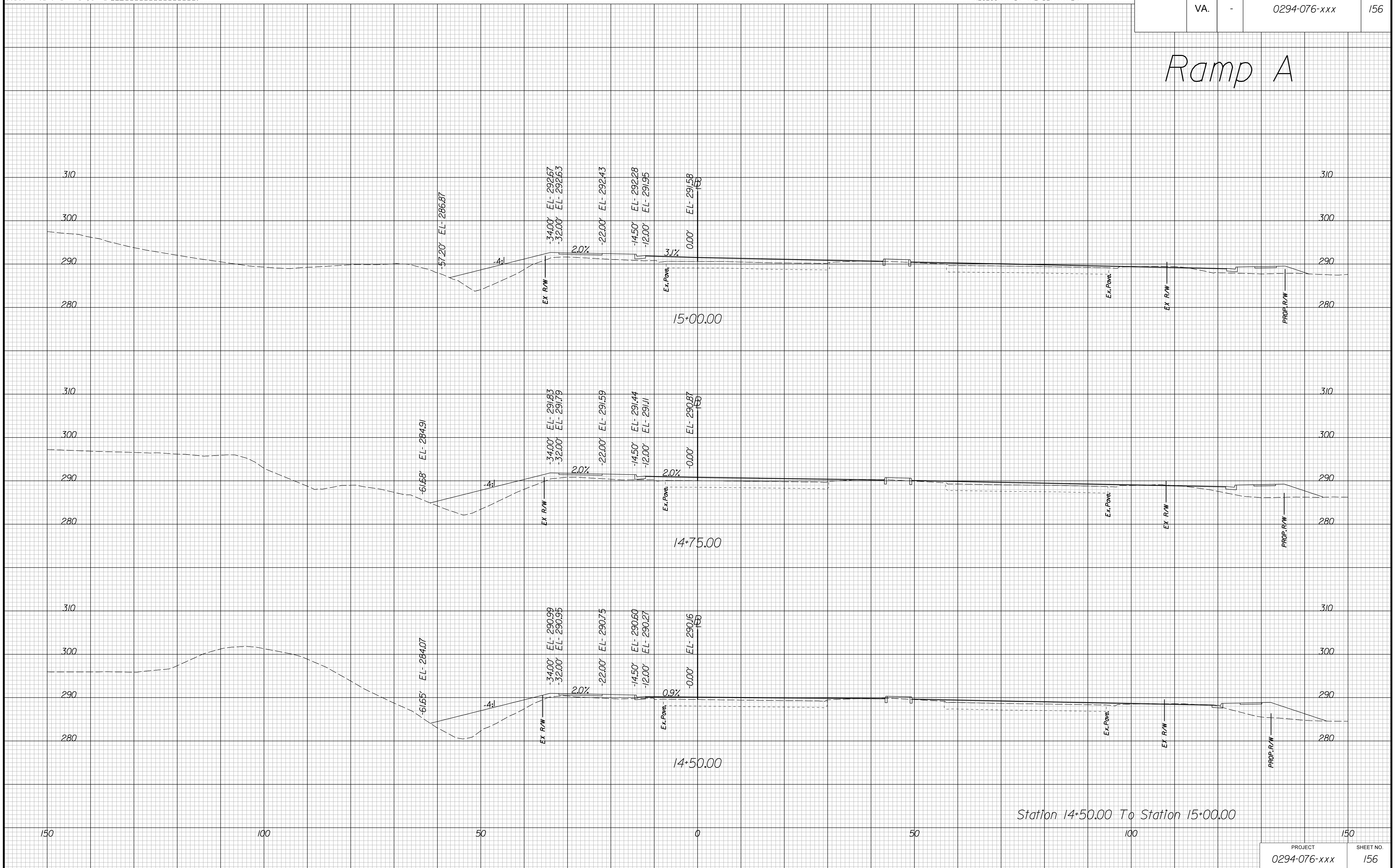
CROSS SECTIONS

SCALE 1 IN. = 10 FT

DESIGN FEATURES RELATING TO CONSTRUCTION
OR TO REGULATION AND CONTROL OF TRAFFIC
MAY BE SUBJECT TO CHANGE AS DEEMED
NECESSARY BY THE DEPARTMENT

REVISED	STATE	ROUTE	STATE PROJECT	SHEET NO.
	VA.	-	0294-076-xxx	156

Ramp A



Station 14+50.00 To Station 15+00.00

PROJECT MANAGER WWW
SURVEYED BY, DATE XXX
DESIGN BY XX
SUBSURFACE UTILITY BY, DATE ZZZ

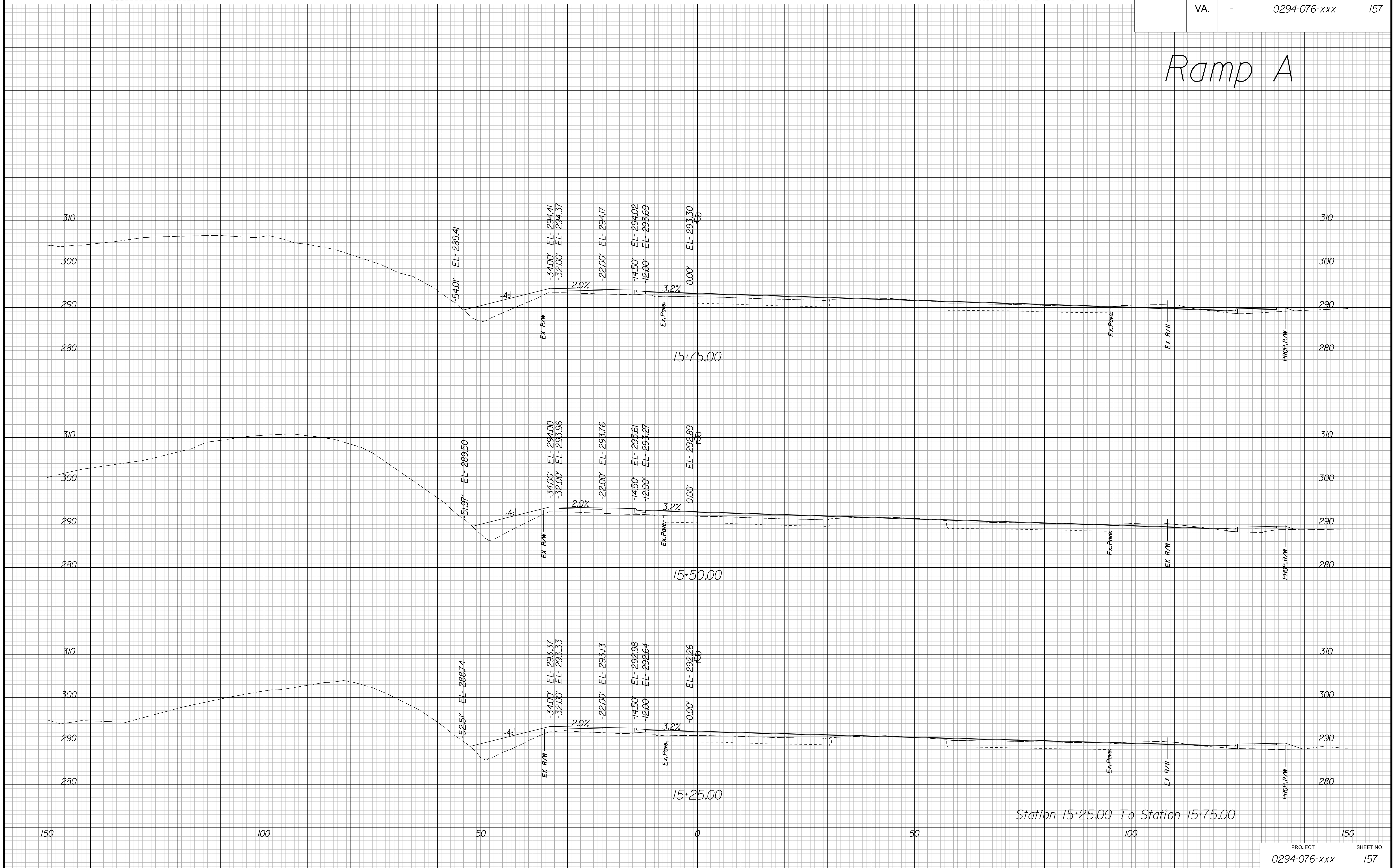
CROSS SECTIONS

SCALE 1 IN. = 10 FT

DESIGN FEATURES RELATING TO CONSTRUCTION
OR TO REGULATION AND CONTROL OF TRAFFIC
MAY BE SUBJECT TO CHANGE AS DEEMED
NECESSARY BY THE DEPARTMENT

REVISED	STATE	ROUTE	STATE PROJECT	SHEET NO.
	VA.	-	0294-076-xxx	157

Ramp A



Station 15+25.00 To Station 15+75.00

PROJECT MANAGER WWW
SURVEYED BY, DATE XXX
DESIGN BY YY
SUBSURFACE UTILITY BY, DATE ZZZ

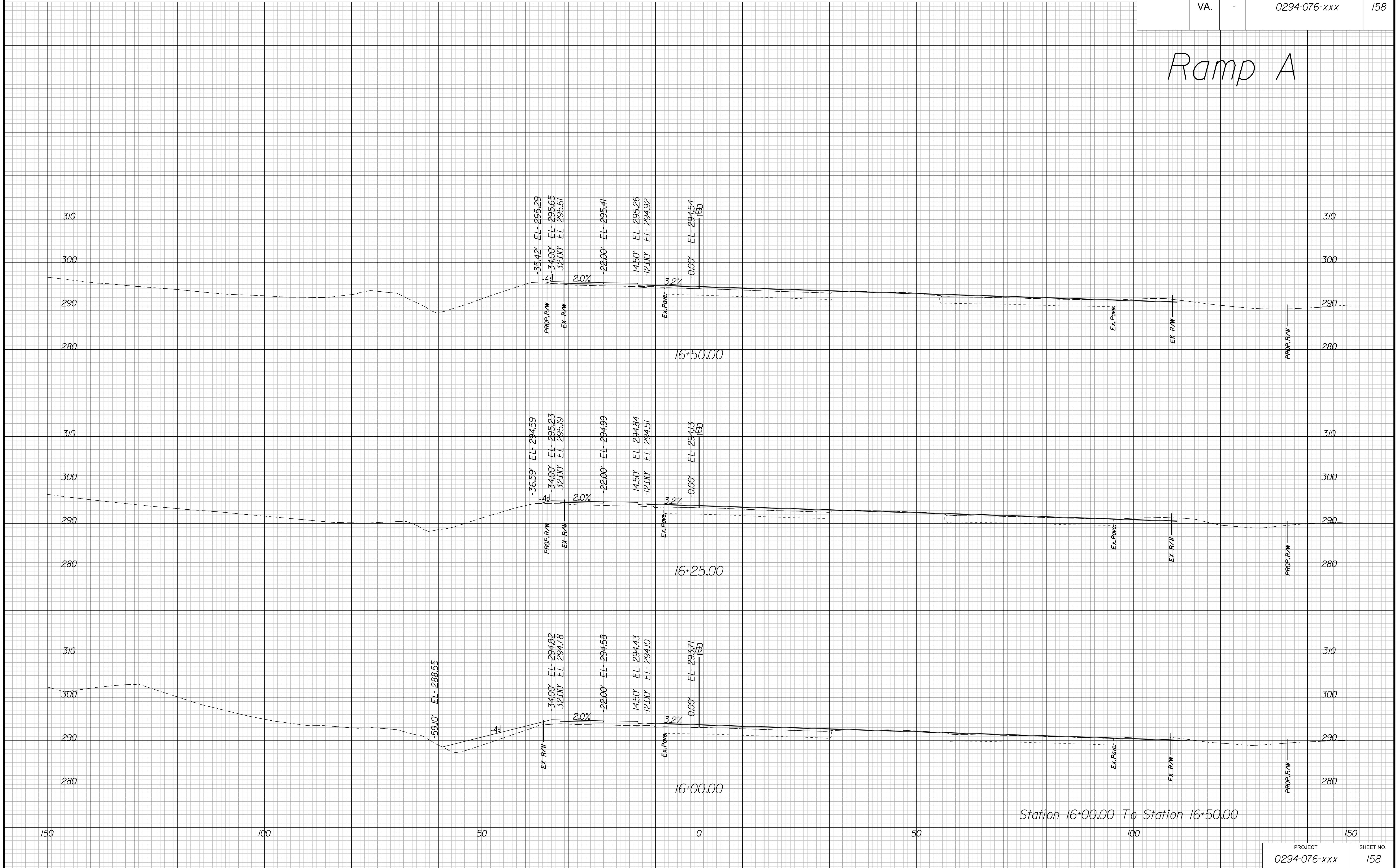
CROSS SECTIONS

SCALE 1 IN. = 10 FT

DESIGN FEATURES RELATING TO CONSTRUCTION
OR TO REGULATION AND CONTROL OF TRAFFIC
MAY BE SUBJECT TO CHANGE AS DEEMED
NECESSARY BY THE DEPARTMENT

REVISED	STATE	ROUTE	STATE PROJECT	SHEET NO.
	VA.	-	0294-076-xxx	158

Ramp A



Station 16+00.00 To Station 16+50.00

PROJECT MANAGER WWW
SURVEYED BY, DATE XXX
DESIGN BY XX
SUBSURFACE UTILITY BY, DATE ZZZ

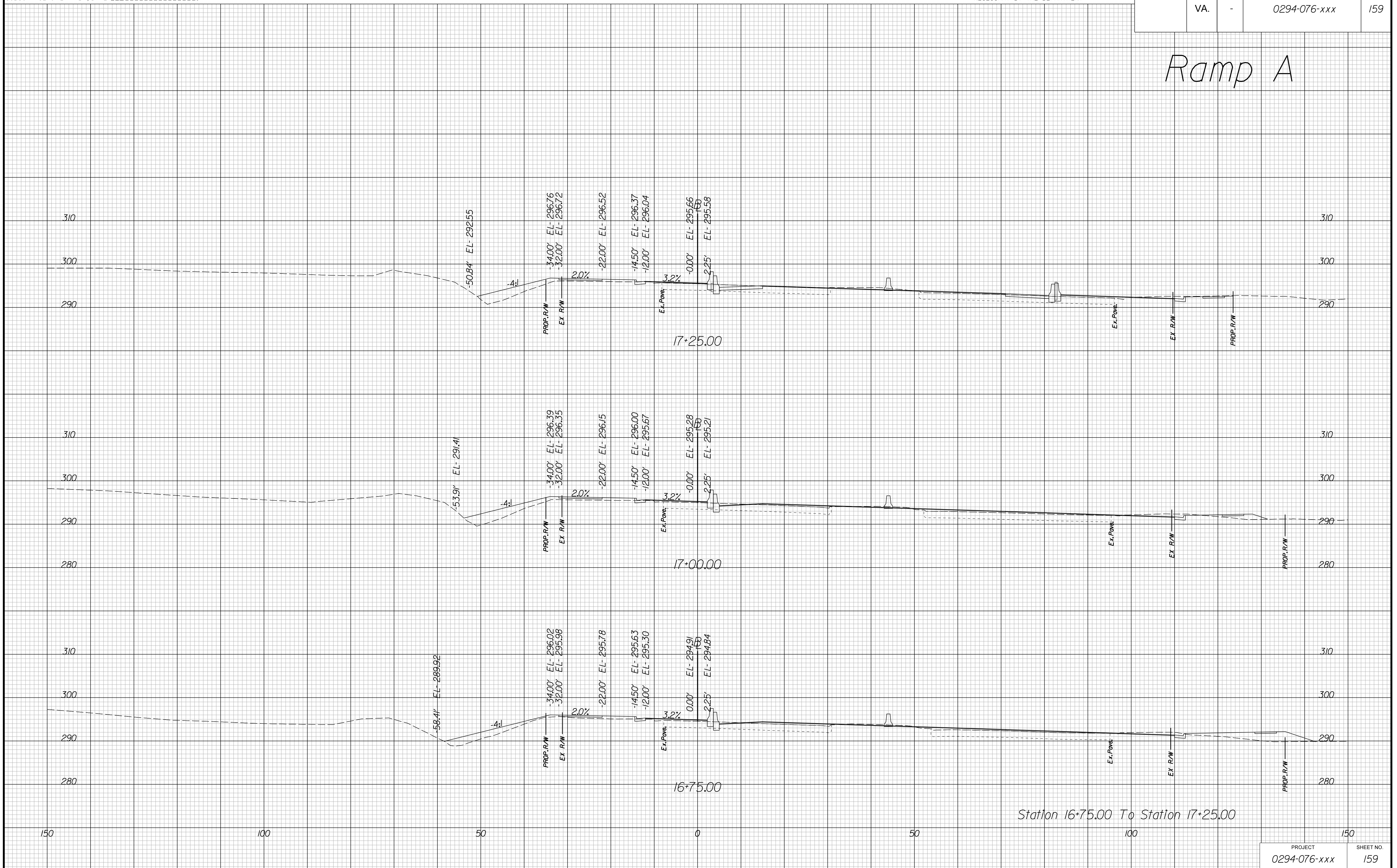
CROSS SECTIONS

SCALE 1 IN. = 10 FT

DESIGN FEATURES RELATING TO CONSTRUCTION
OR TO REGULATION AND CONTROL OF TRAFFIC
MAY BE SUBJECT TO CHANGE AS DEEMED
NECESSARY BY THE DEPARTMENT

REVISED	STATE	ROUTE	STATE	PROJECT	SHEET NO.
	VA.	-		0294-076-xxx	159

Ramp A



Station 16+75.00 To Station 17+25.00

PROJECT MANAGER WWW
SURVEYED BY, DATE XXX
DESIGN BY YY
SUBSURFACE UTILITY BY, DATE ZZZ

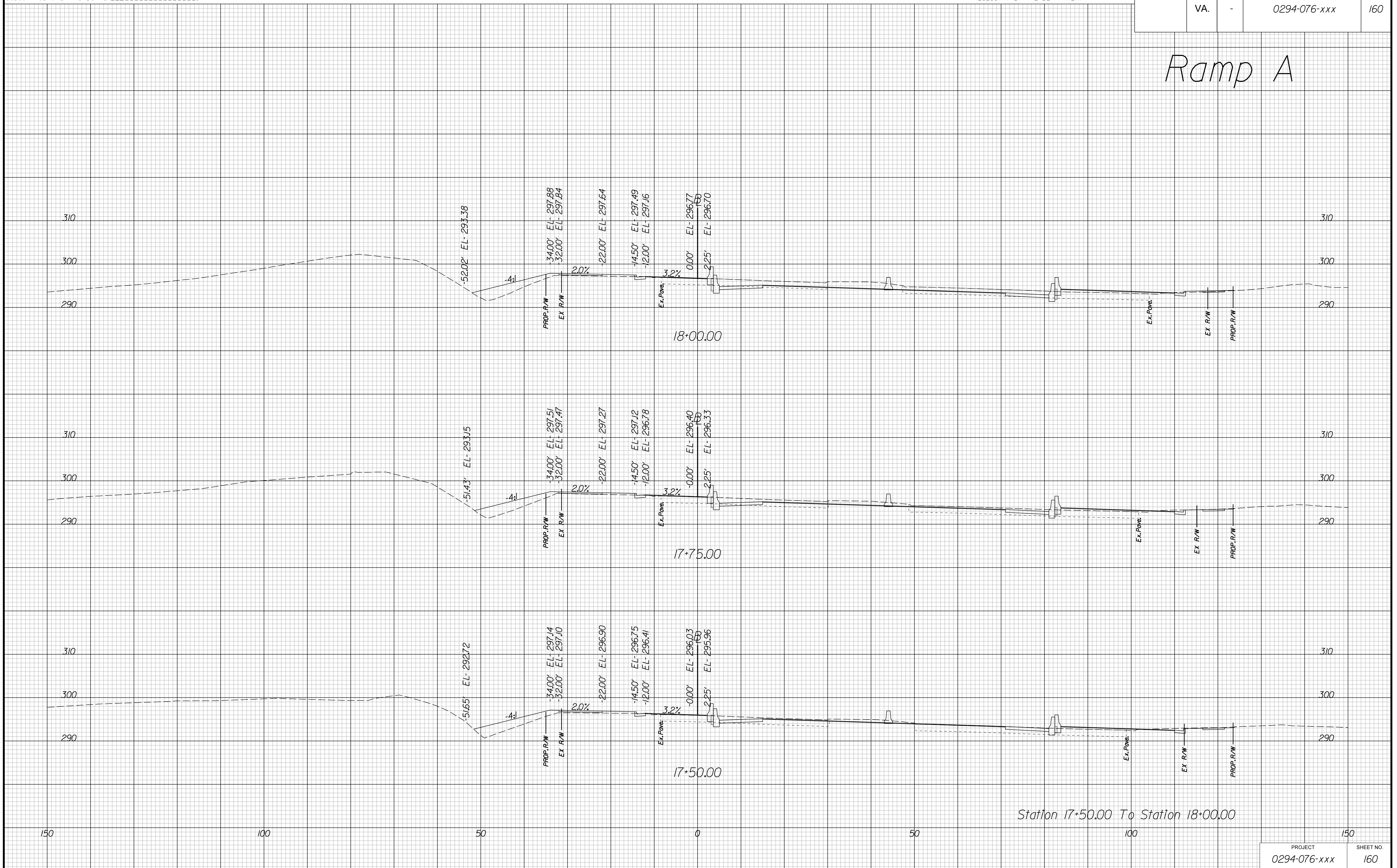
CROSS SECTIONS

SCALE 1 IN. = 10 FT

DESIGN FEATURES RELATING TO CONSTRUCTION
OR TO REGULATION AND CONTROL OF TRAFFIC
MAY BE SUBJECT TO CHANGE AS DEEMED
NECESSARY BY THE DEPARTMENT

REVISED	STATE	ROUTE	STATE PROJECT	SHEET NO.
	VA.	-	0294-076-xxx	160

Ramp A



Station 17+50.00 To Station 18+00.00

PROJECT MANAGER WWW
SURVEYED BY, DATE XXX
DESIGN BY YY
SUBSURFACE UTILITY BY, DATE ZZZ

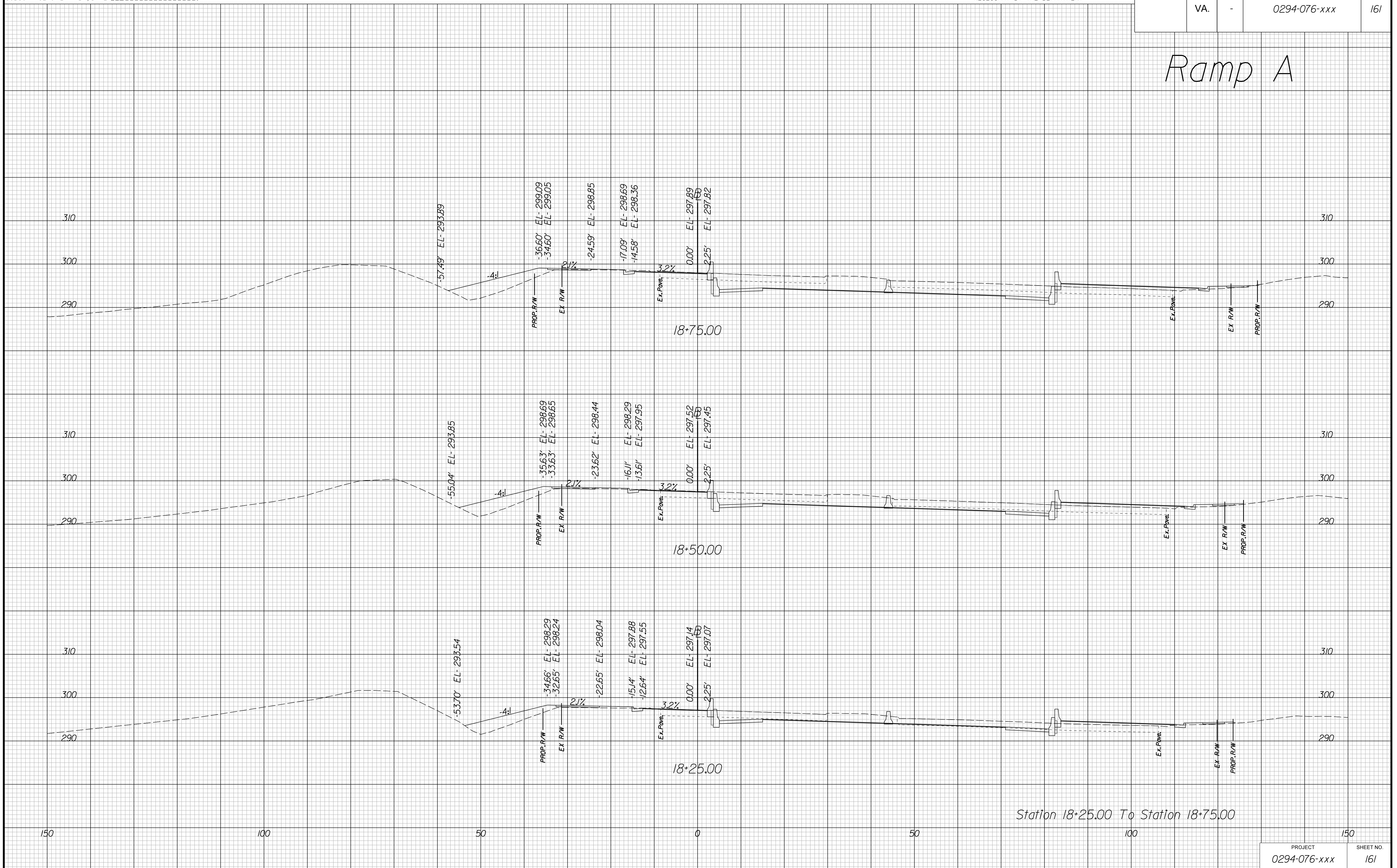
CROSS SECTIONS

SCALE 1 IN. = 10 FT

DESIGN FEATURES RELATING TO CONSTRUCTION
OR TO REGULATION AND CONTROL OF TRAFFIC
MAY BE SUBJECT TO CHANGE AS DEEMED
NECESSARY BY THE DEPARTMENT

REVISED	STATE	ROUTE	STATE PROJECT	SHEET NO.
	VA.	-	0294-076-xxx	161

Ramp A



Station 18+25.00 To Station 18+75.00

PROJECT MANAGER WWW
SURVEYED BY, DATE XXX
DESIGN BY YY
SUBSURFACE UTILITY BY, DATE ZZZ

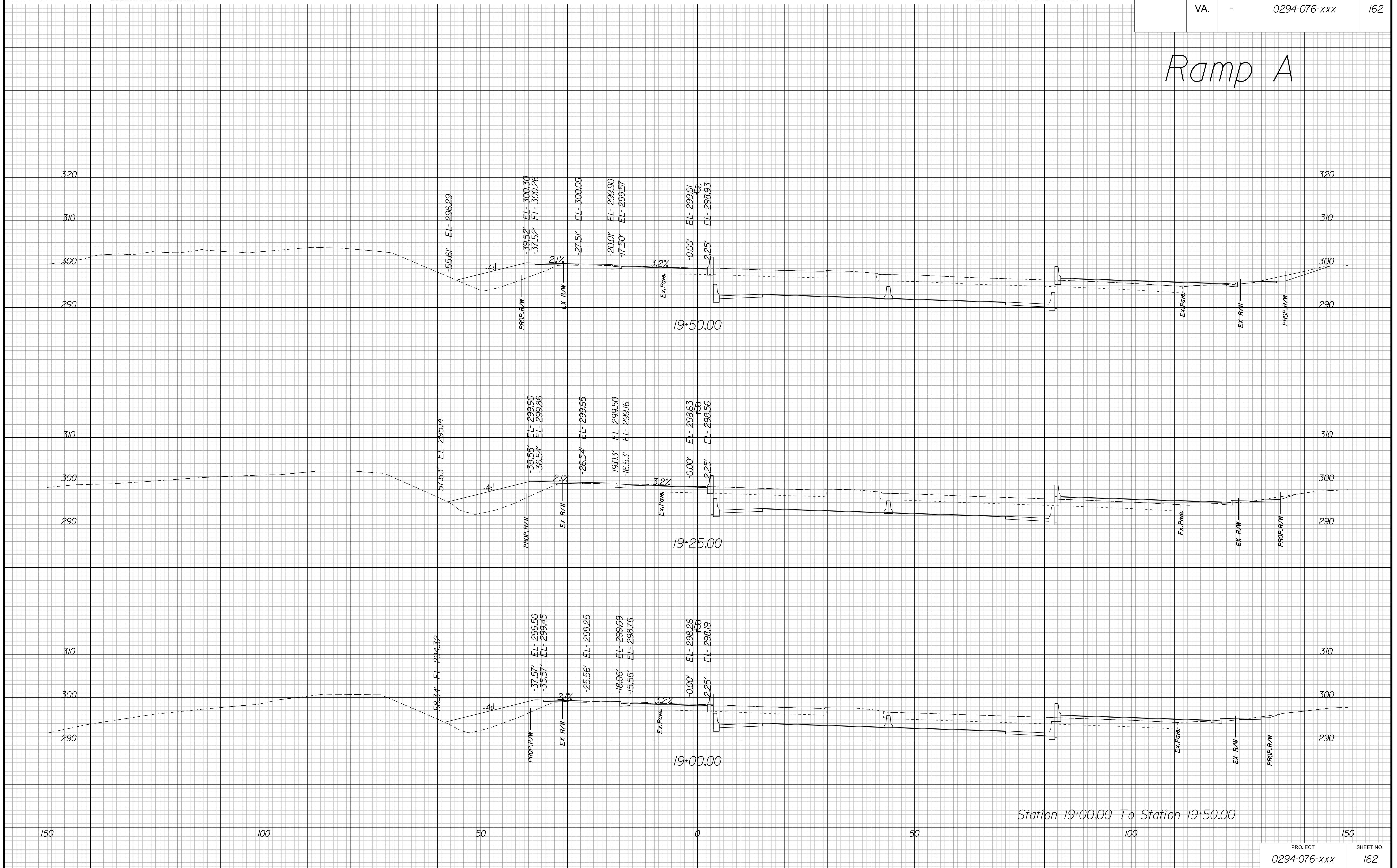
CROSS SECTIONS

SCALE 1 IN. = 10 FT

DESIGN FEATURES RELATING TO CONSTRUCTION OR TO REGULATION AND CONTROL OF TRAFFIC MAY BE SUBJECT TO CHANGE AS DEEMED NECESSARY BY THE DEPARTMENT

REVISED	STATE	ROUTE	STATE PROJECT	SHEET NO.
	VA.	-	0294-076-xxx	162

Ramp A



Station 19+00.00 To Station 19+50.00

PROJECT MANAGER WWW
SURVEYED BY, DATE XXX
DESIGN BY YY
SUBSURFACE UTILITY BY, DATE ZZZ

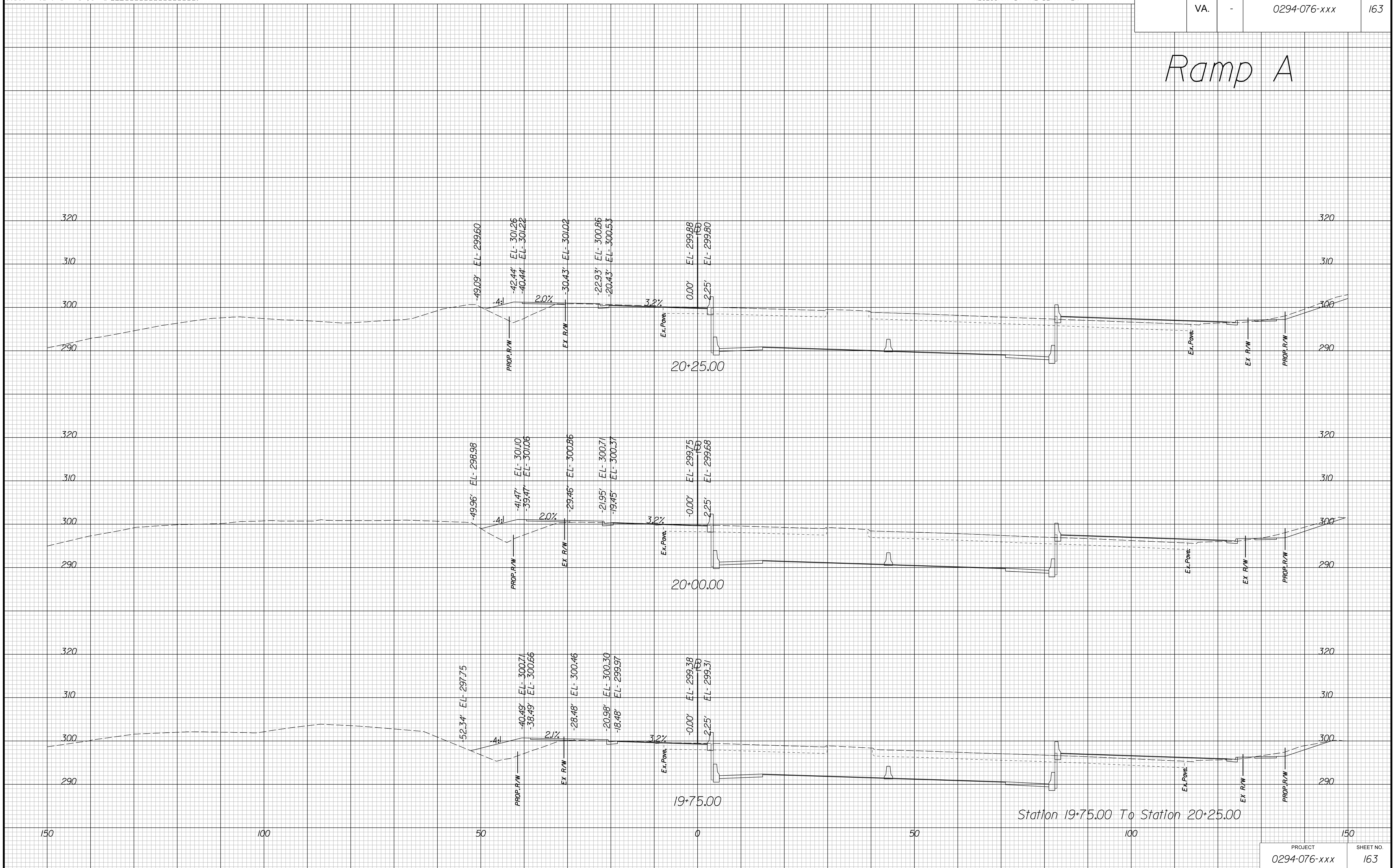
CROSS SECTIONS

SCALE 1 IN. = 10 FT

DESIGN FEATURES RELATING TO CONSTRUCTION
OR TO REGULATION AND CONTROL OF TRAFFIC
MAY BE SUBJECT TO CHANGE AS DEEMED
NECESSARY BY THE DEPARTMENT

REVISED	STATE	ROUTE	STATE	PROJECT	SHEET NO.
	VA.	-		0294-076-xxx	163

Ramp A



PROJECT MANAGER WWW
SURVEYED BY, DATE XXX
DESIGN BY YY
SUBSURFACE UTILITY BY, DATE ZZZ

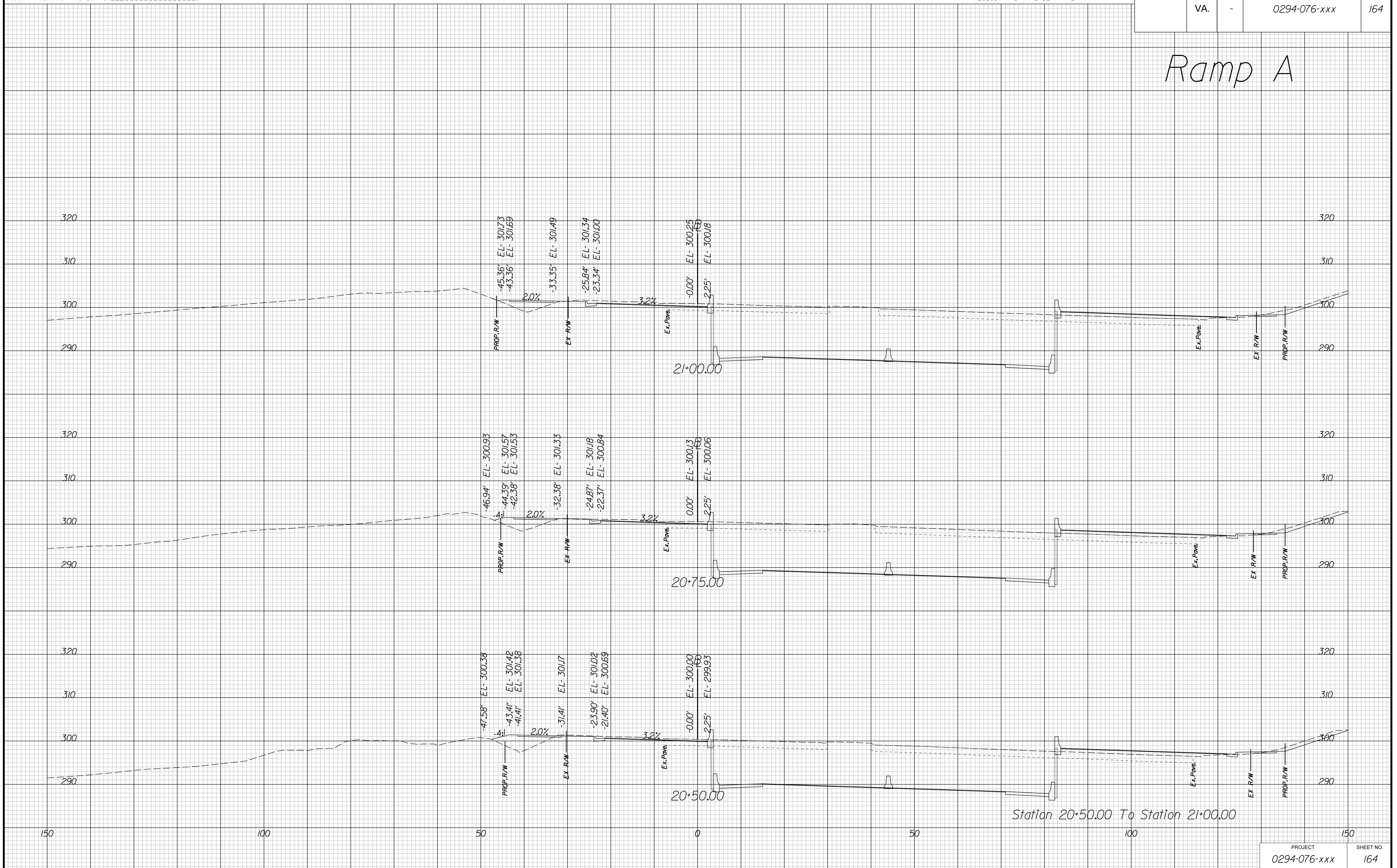
CROSS SECTIONS

SCALE 1 IN. = 10 FT

DESIGN FEATURES RELATING TO CONSTRUCTION
OR TO REGULATION AND CONTROL OF TRAFFIC
MAY BE SUBJECT TO CHANGE AS DEEMED
NECESSARY BY THE DEPARTMENT

REVISED	STATE	ROUTE	STATE PROJECT	SHEET NO.
	VA.	-	0294-076-xxx	164

Ramp A



Station 20+50.00 To Station 21+00.00

PROJECT MANAGER WWW
SURVEYED BY, DATE XXX
DESIGN BY YY
SUBSURFACE UTILITY BY, DATE ZZZ

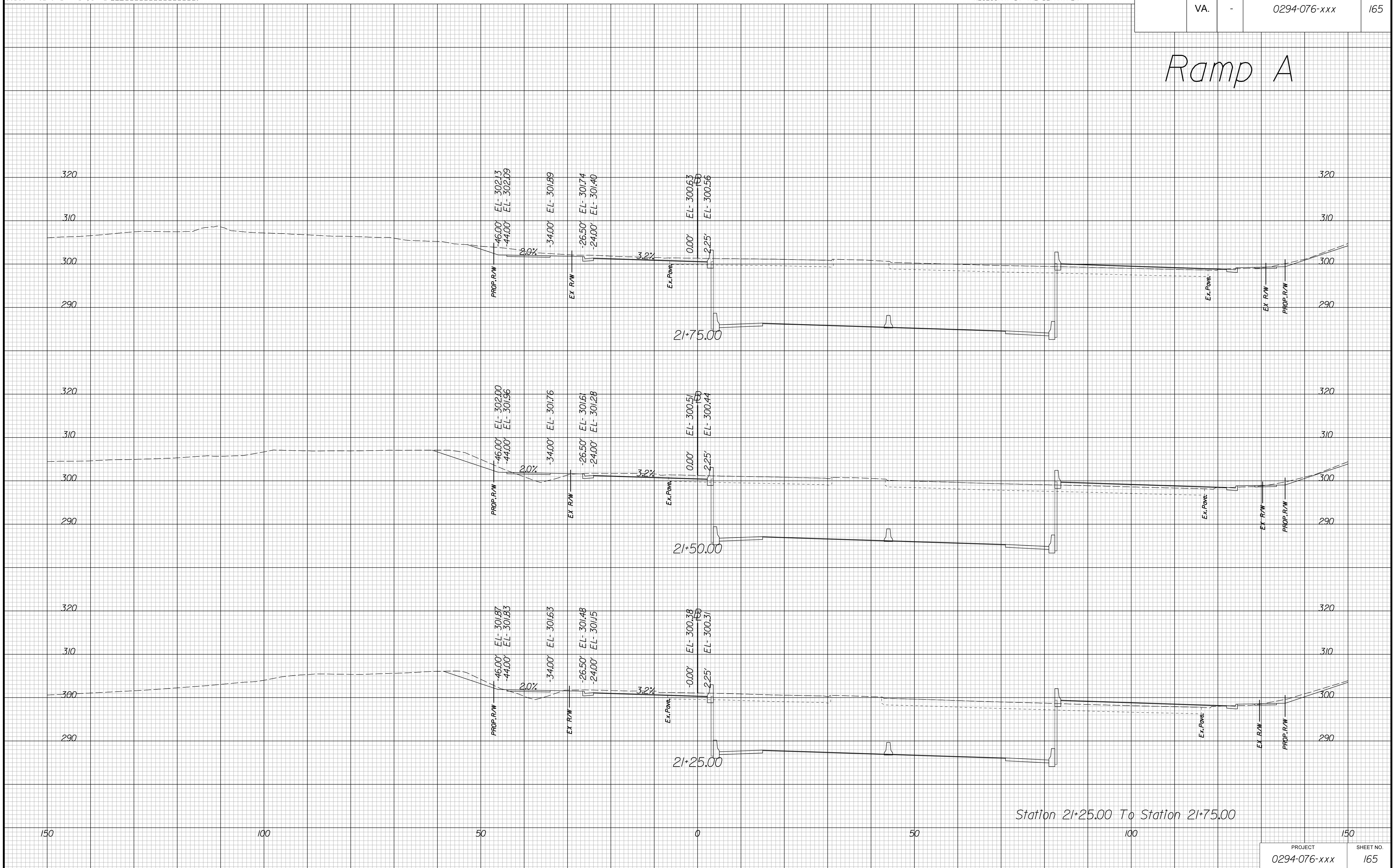
CROSS SECTIONS

SCALE 1 IN. = 10 FT

DESIGN FEATURES RELATING TO CONSTRUCTION
OR TO REGULATION AND CONTROL OF TRAFFIC
MAY BE SUBJECT TO CHANGE AS DEEMED
NECESSARY BY THE DEPARTMENT

REVISED	STATE	ROUTE	STATE	PROJECT	SHEET NO.
	VA.	-		0294-076-xxx	165

Ramp A



Station 21+25.00 To Station 21+75.00

PROJECT MANAGER WWW
SURVEYED BY, DATE XXX
DESIGN BY YY
SUBSURFACE UTILITY BY, DATE ZZZ

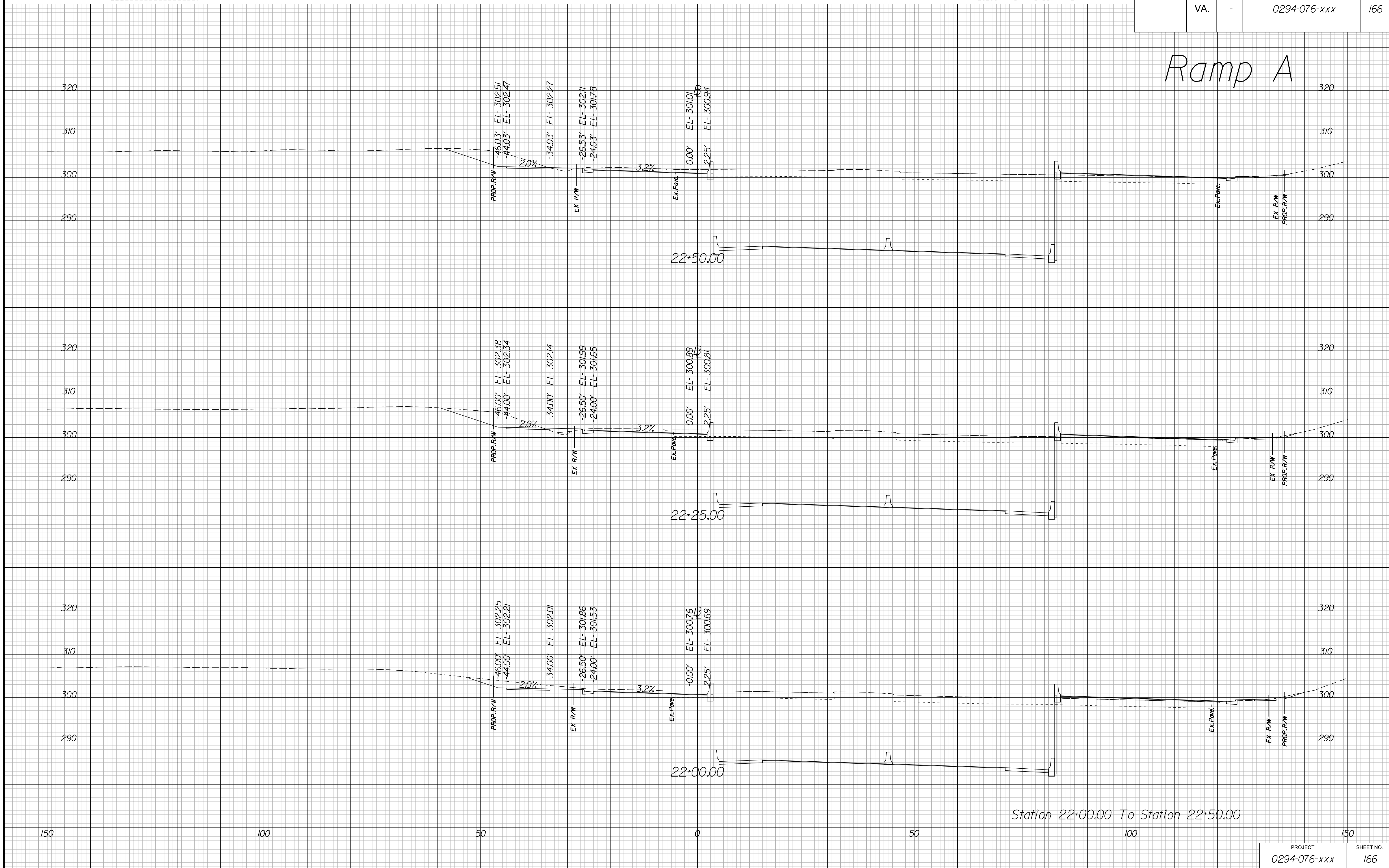
CROSS SECTIONS

SCALE 1 IN. = 10 FT

DESIGN FEATURES RELATING TO CONSTRUCTION
OR TO REGULATION AND CONTROL OF TRAFFIC
MAY BE SUBJECT TO CHANGE AS DEEMED
NECESSARY BY THE DEPARTMENT

REVISED	STATE	ROUTE	STATE PROJECT	SHEET NO.
	VA.	-	0294-076-xxx	166

Ramp A



Station 22+00.00 To Station 22+50.00

PROJECT MANAGER WWW
SURVEYED BY, DATE XXX
DESIGN BY YY
SUBSURFACE UTILITY BY, DATE ZZZ

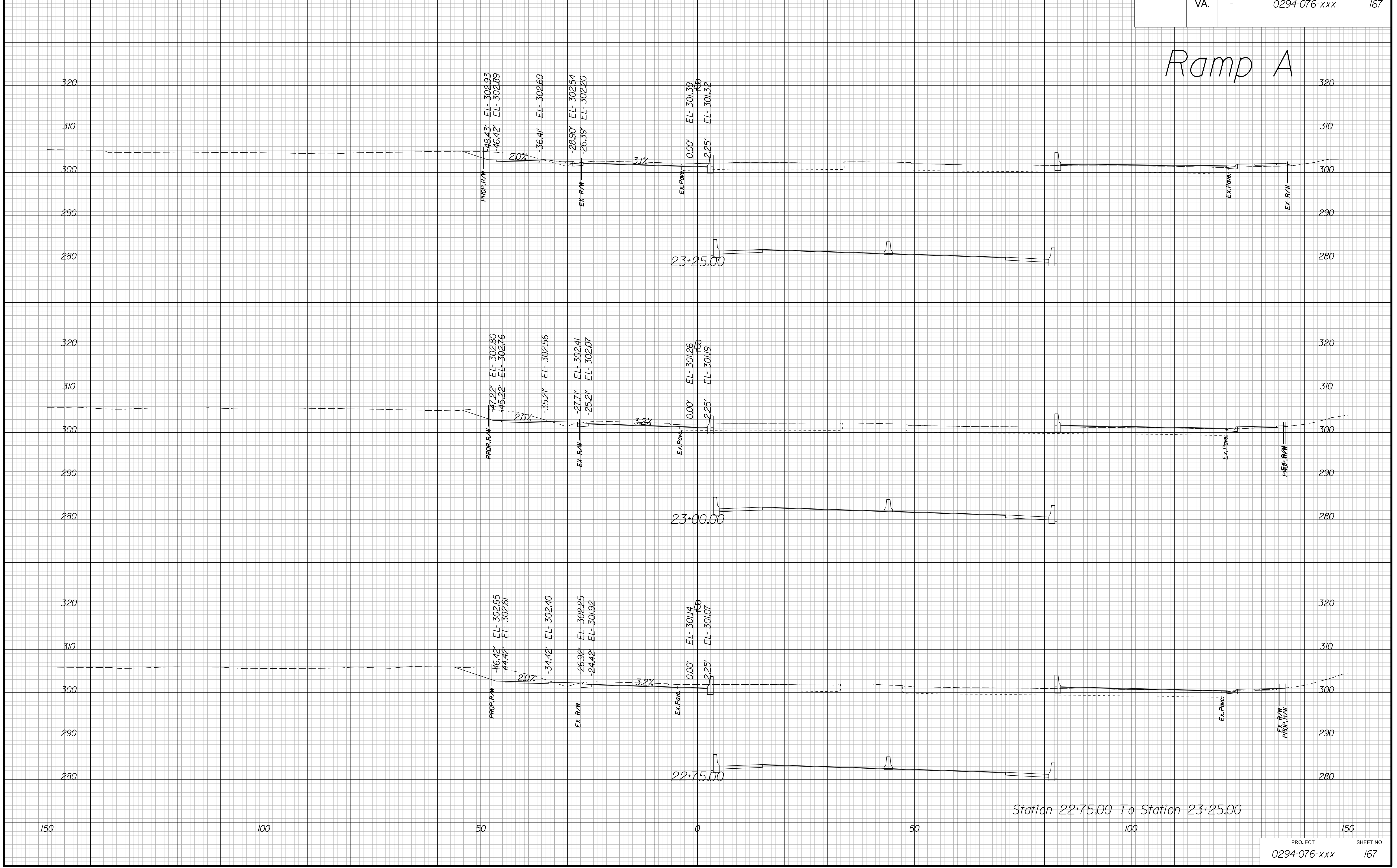
CROSS SECTIONS

SCALE 1 IN. = 10 FT

DESIGN FEATURES RELATING TO CONSTRUCTION
OR TO REGULATION AND CONTROL OF TRAFFIC
MAY BE SUBJECT TO CHANGE AS DEEMED
NECESSARY BY THE DEPARTMENT

REVISED	STATE	ROUTE	STATE	PROJECT	SHEET NO.
	VA.	-		0294-076-xxx	167

Ramp A



Station 22+75.00 To Station 23+25.00

PROJECT MANAGER WWW
SURVEYED BY, DATE XXX
DESIGN BY YY
SUBSURFACE UTILITY BY, DATE ZZZ

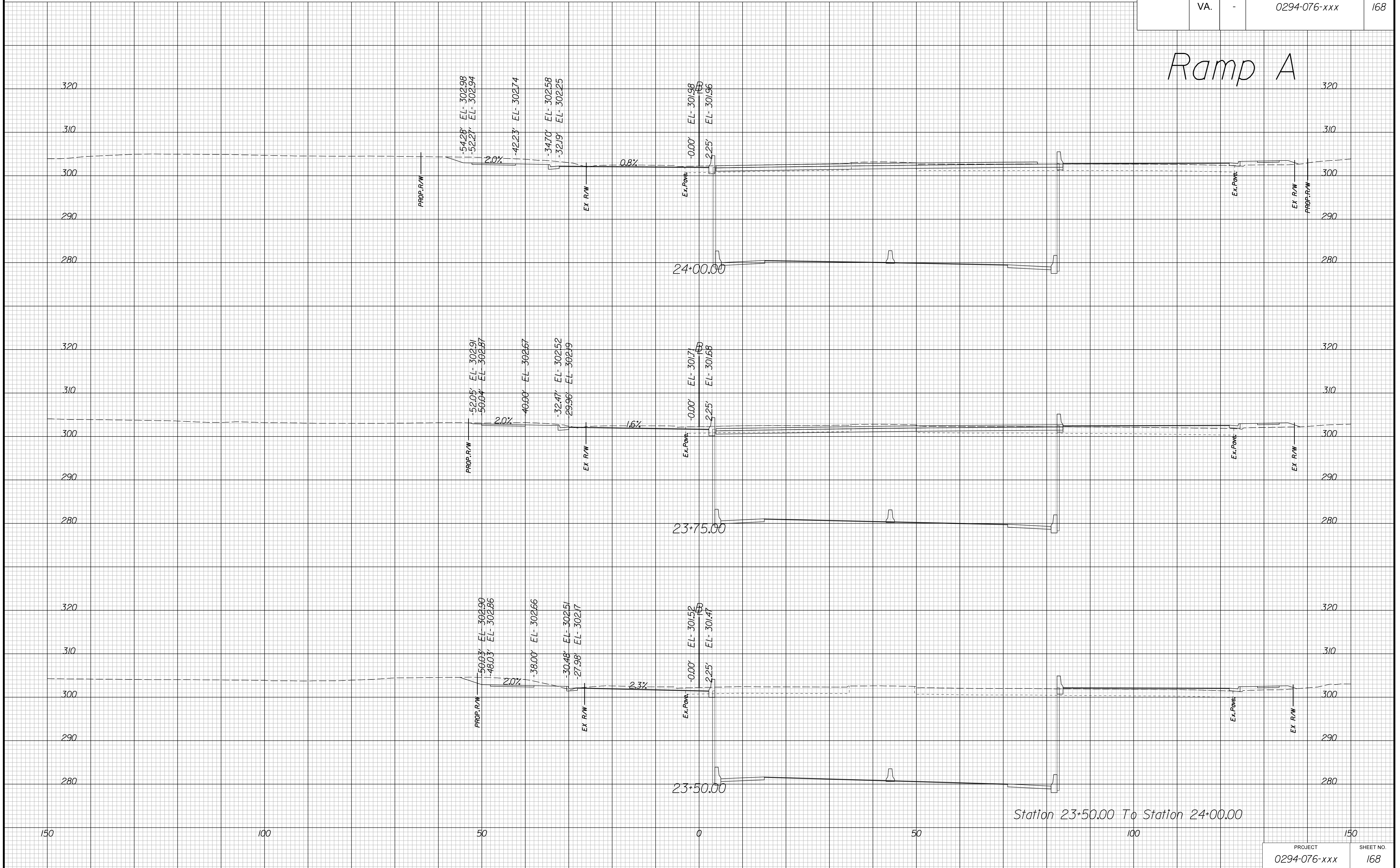
CROSS SECTIONS

SCALE 1 IN. = 10 FT

DESIGN FEATURES RELATING TO CONSTRUCTION
OR TO REGULATION AND CONTROL OF TRAFFIC
MAY BE SUBJECT TO CHANGE AS DEEMED
NECESSARY BY THE DEPARTMENT

REVISED	STATE	ROUTE	STATE	PROJECT	SHEET NO.
	VA.	-		0294-076-xxx	168

Ramp A



PROJECT MANAGER WWW
SURVEYED BY, DATE XXX
DESIGN BY YY
SUBSURFACE UTILITY BY, DATE ZZZ

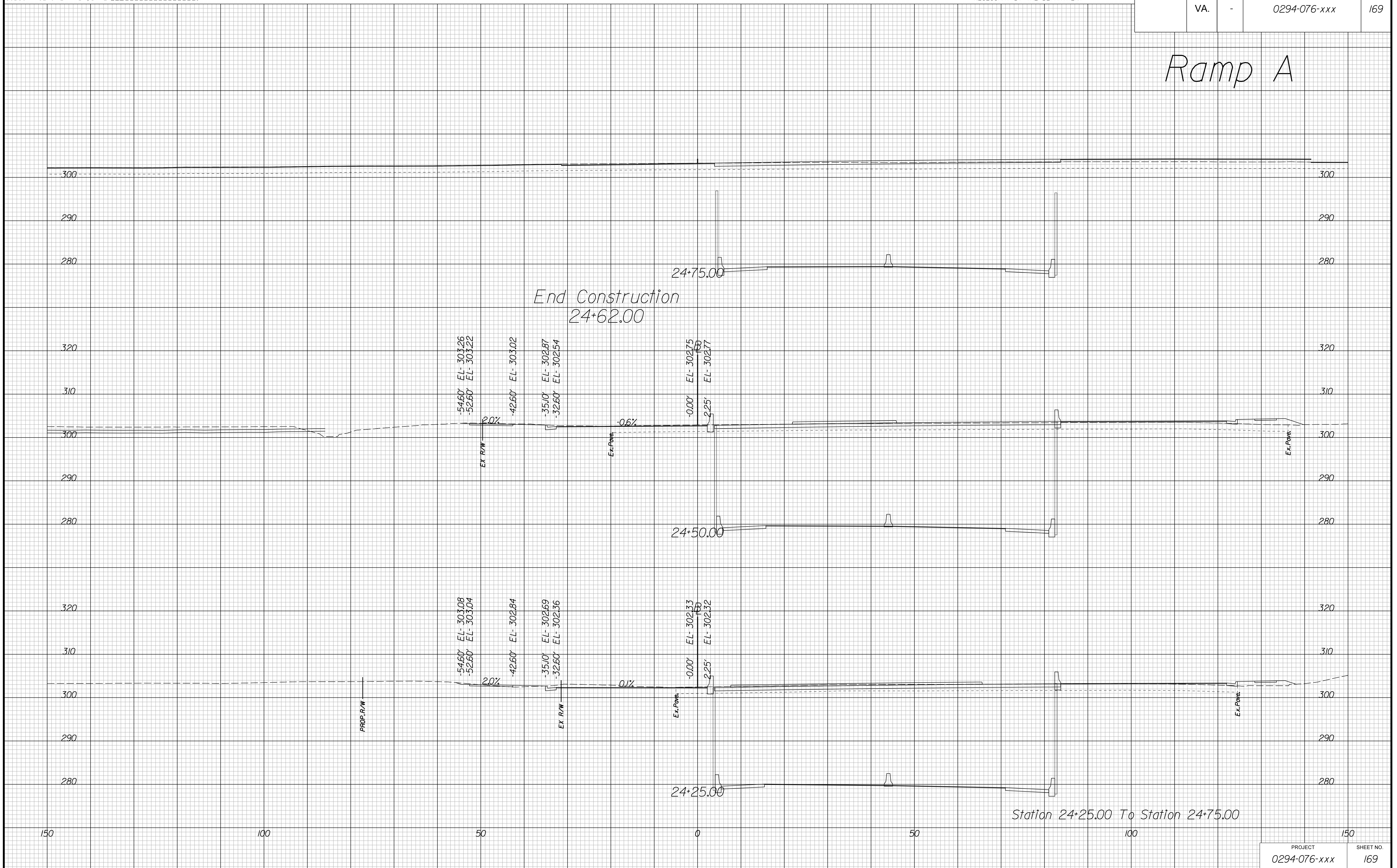
CROSS SECTIONS

SCALE 1 IN. = 10 FT

DESIGN FEATURES RELATING TO CONSTRUCTION
OR TO REGULATION AND CONTROL OF TRAFFIC
MAY BE SUBJECT TO CHANGE AS DEEMED
NECESSARY BY THE DEPARTMENT

REVISED	STATE	ROUTE	STATE PROJECT	SHEET NO.
	VA.	-	0294-076-xxx	169

Ramp A



PROJECT MANAGER WWW
SURVEYED BY, DATE XXX
DESIGN BY YY
SUBSURFACE UTILITY BY, DATE ZZZ

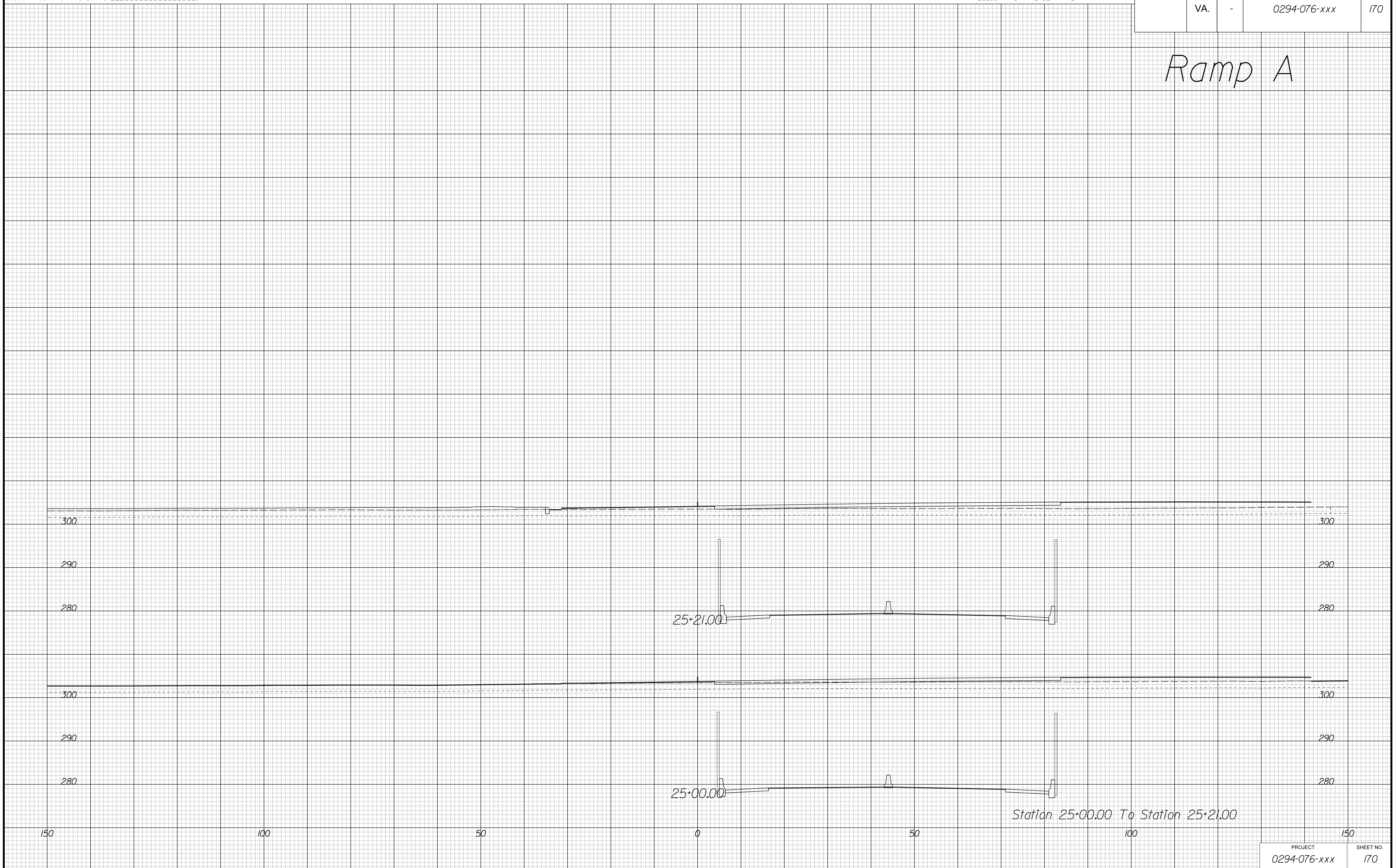
CROSS SECTIONS

SCALE 1 IN. = 10 FT

DESIGN FEATURES RELATING TO CONSTRUCTION
OR TO REGULATION AND CONTROL OF TRAFFIC
MAY BE SUBJECT TO CHANGE AS DEEMED
NECESSARY BY THE DEPARTMENT

REVISED	STATE	ROUTE	STATE PROJECT	SHEET NO.
	VA.	-	0294-076-xxx	170

Ramp A



PROJECT MANAGER WWW
SURVEYED BY, DATE XXX
DESIGN BY YY
SUBSURFACE UTILITY BY, DATE ZZZ

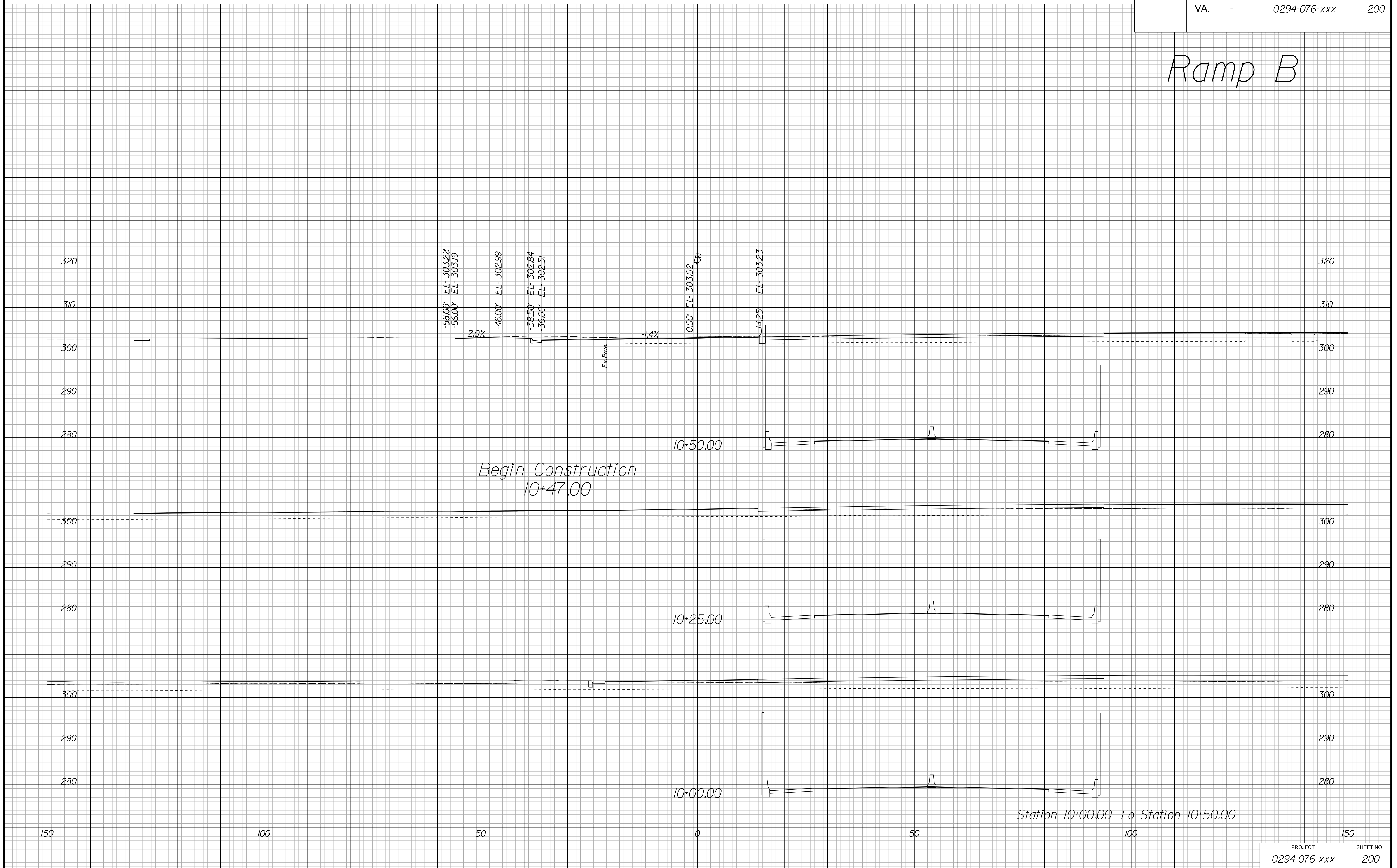
CROSS SECTIONS

SCALE 1 IN. = 10 FT

DESIGN FEATURES RELATING TO CONSTRUCTION
OR TO REGULATION AND CONTROL OF TRAFFIC
MAY BE SUBJECT TO CHANGE AS DEEMED
NECESSARY BY THE DEPARTMENT

REVISED	STATE	ROUTE	STATE PROJECT	SHEET NO.
	VA.	-	0294-076-xxx	200

Ramp B



PROJECT MANAGER WWW
SURVEYED BY, DATE XXX
DESIGN BY YY
SUBSURFACE UTILITY BY, DATE ZZZ

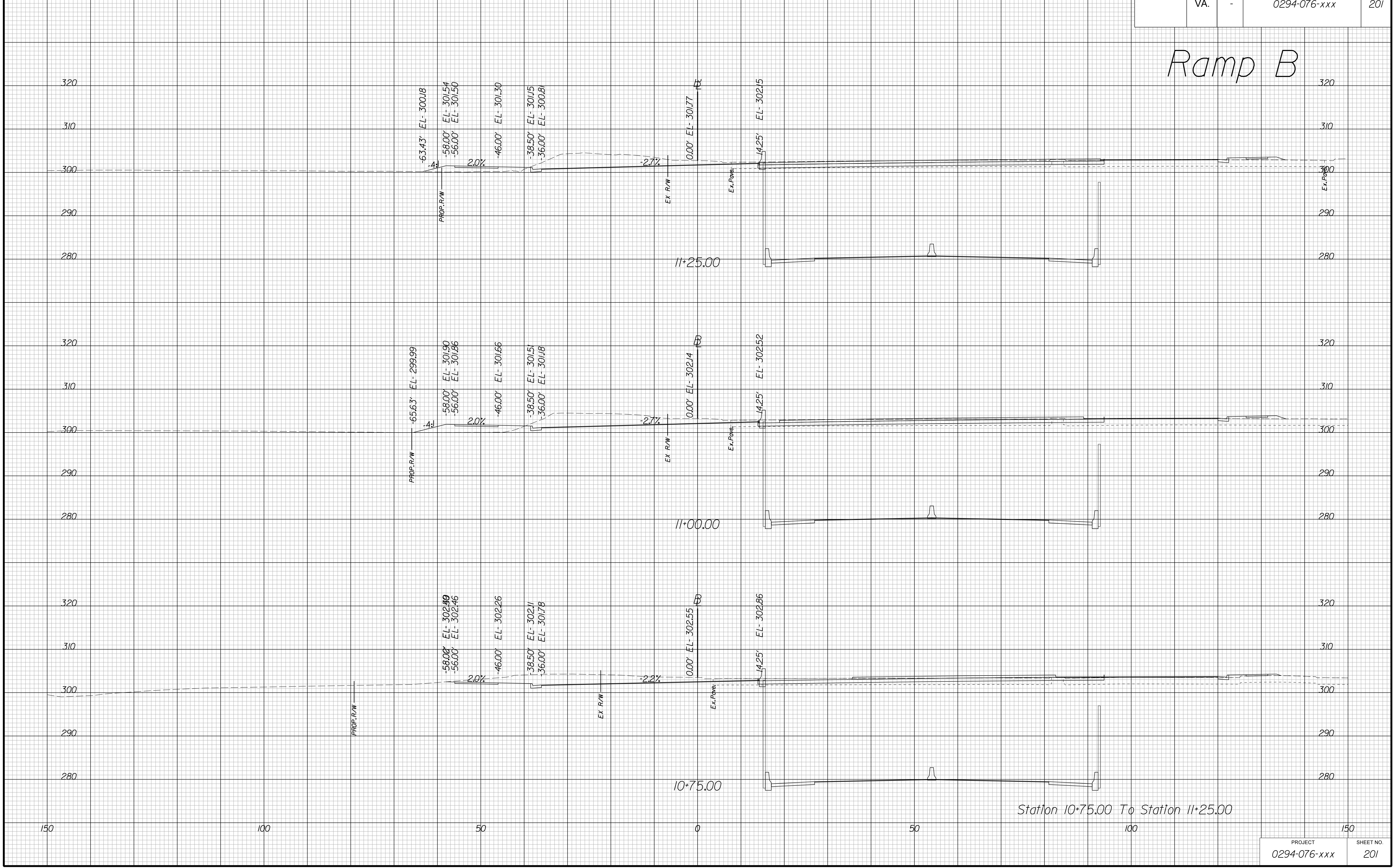
CROSS SECTIONS

SCALE 1 IN. = 10 FT

DESIGN FEATURES RELATING TO CONSTRUCTION
OR TO REGULATION AND CONTROL OF TRAFFIC
MAY BE SUBJECT TO CHANGE AS DEEMED
NECESSARY BY THE DEPARTMENT

REVISED	STATE	ROUTE	STATE	PROJECT	SHEET NO.
	VA.	-		0294-076-xxx	201

Ramp B



Station 10+75.00 To Station 11+25.00

PROJECT MANAGER WWW
SURVEYED BY, DATE XXX
DESIGN BY YY
SUBSURFACE UTILITY BY, DATE ZZZ

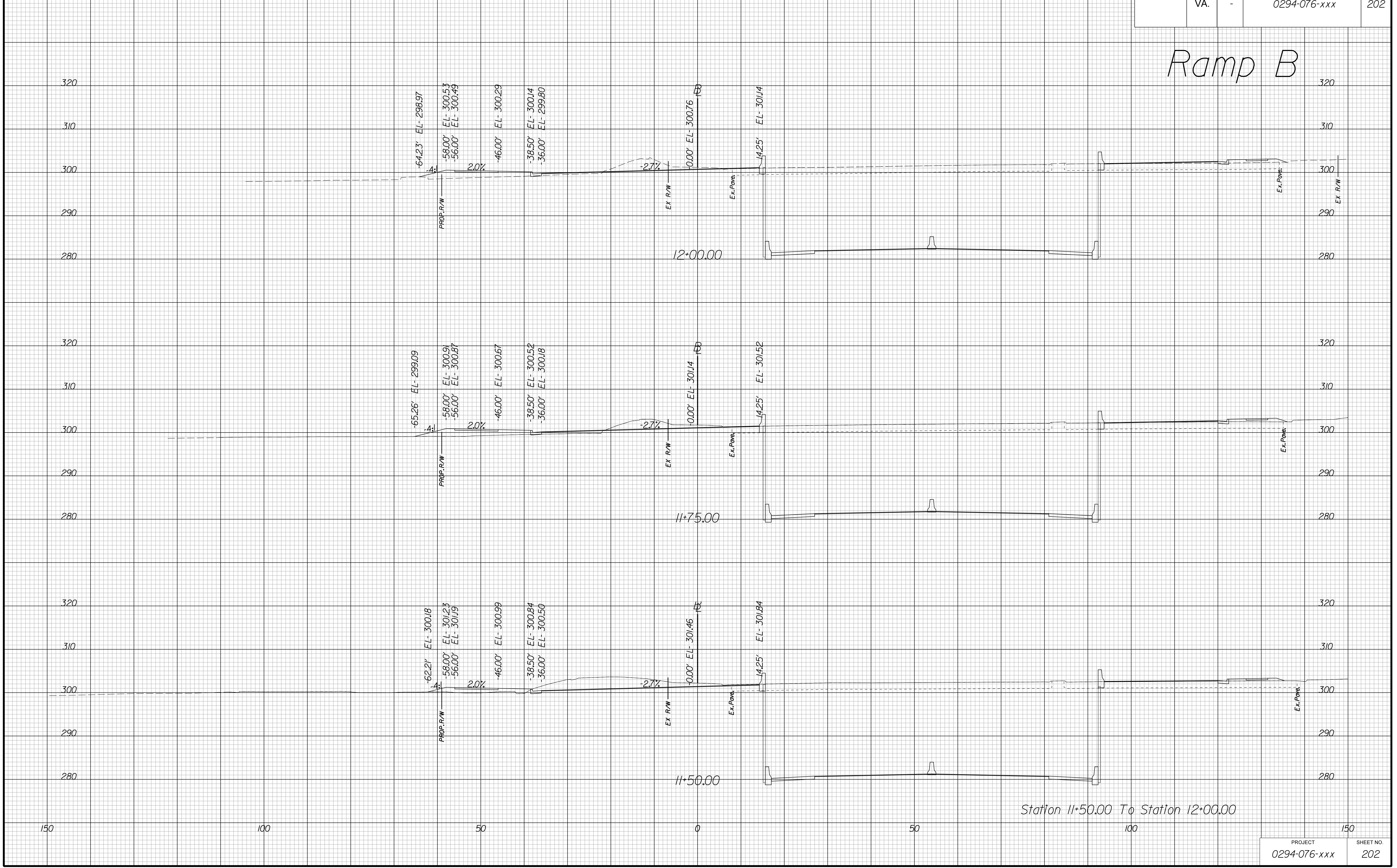
CROSS SECTIONS

SCALE 1 IN. = 10 FT

DESIGN FEATURES RELATING TO CONSTRUCTION OR TO REGULATION AND CONTROL OF TRAFFIC MAY BE SUBJECT TO CHANGE AS DEEMED NECESSARY BY THE DEPARTMENT

REVISED	STATE	ROUTE	STATE PROJECT	SHEET NO.
	VA.	-	0294-076-xxx	202

Ramp B



PROJECT MANAGER WWW
SURVEYED BY, DATE XXX
DESIGN BY YY
SUBSURFACE UTILITY BY, DATE ZZZ

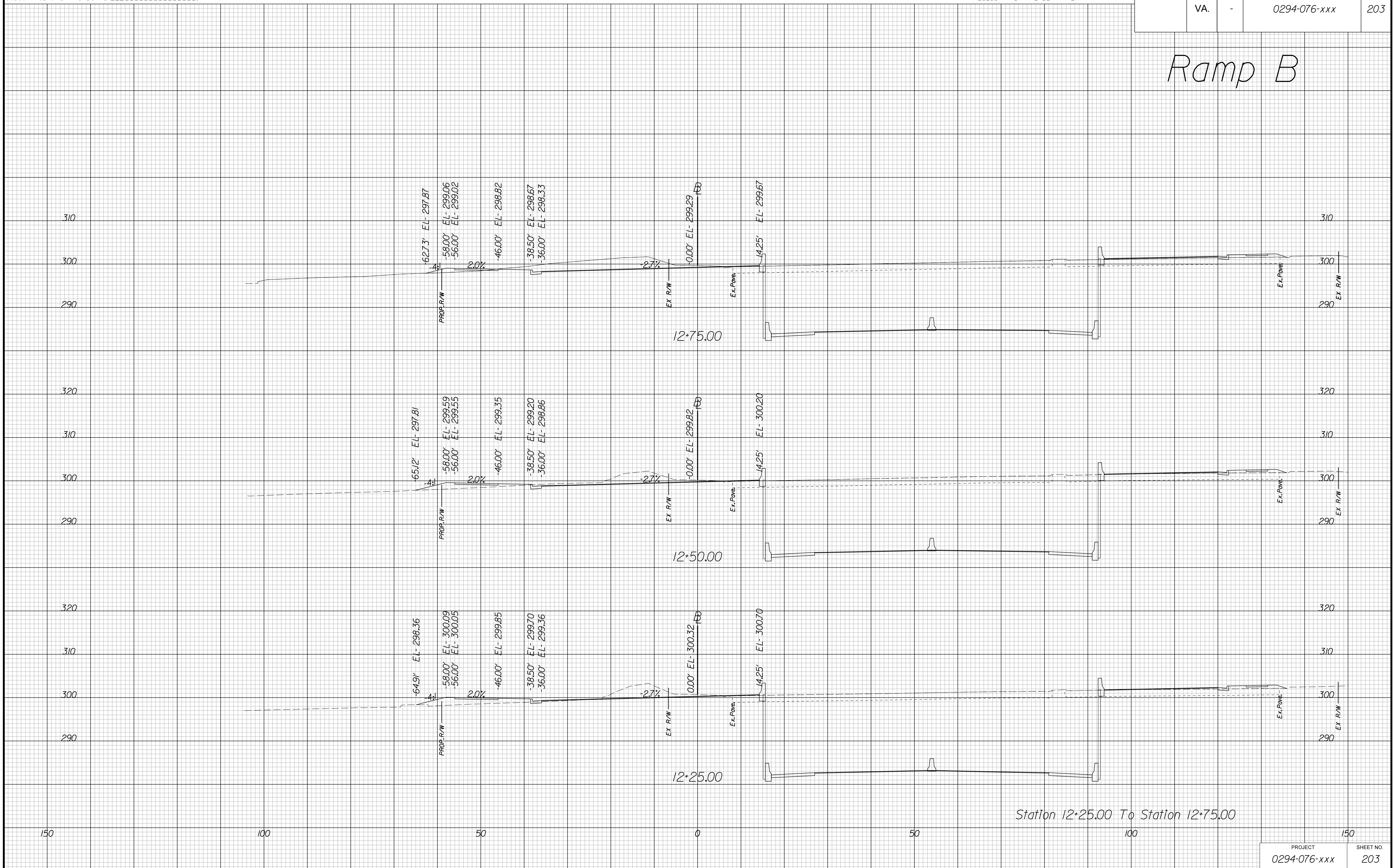
CROSS SECTIONS

SCALE 1 IN. = 10 FT

DESIGN FEATURES RELATING TO CONSTRUCTION
OR TO REGULATION AND CONTROL OF TRAFFIC
MAY BE SUBJECT TO CHANGE AS DEEMED
NECESSARY BY THE DEPARTMENT

REVISED	STATE	ROUTE	STATE PROJECT	SHEET NO.
	VA.	-	0294-076-xxx	203

Ramp B



Station 12+25.00 To Station 12+75.00

PROJECT MANAGER WWW
SURVEYED BY, DATE XXX
DESIGN BY YY
SUBSURFACE UTILITY BY, DATE ZZZ

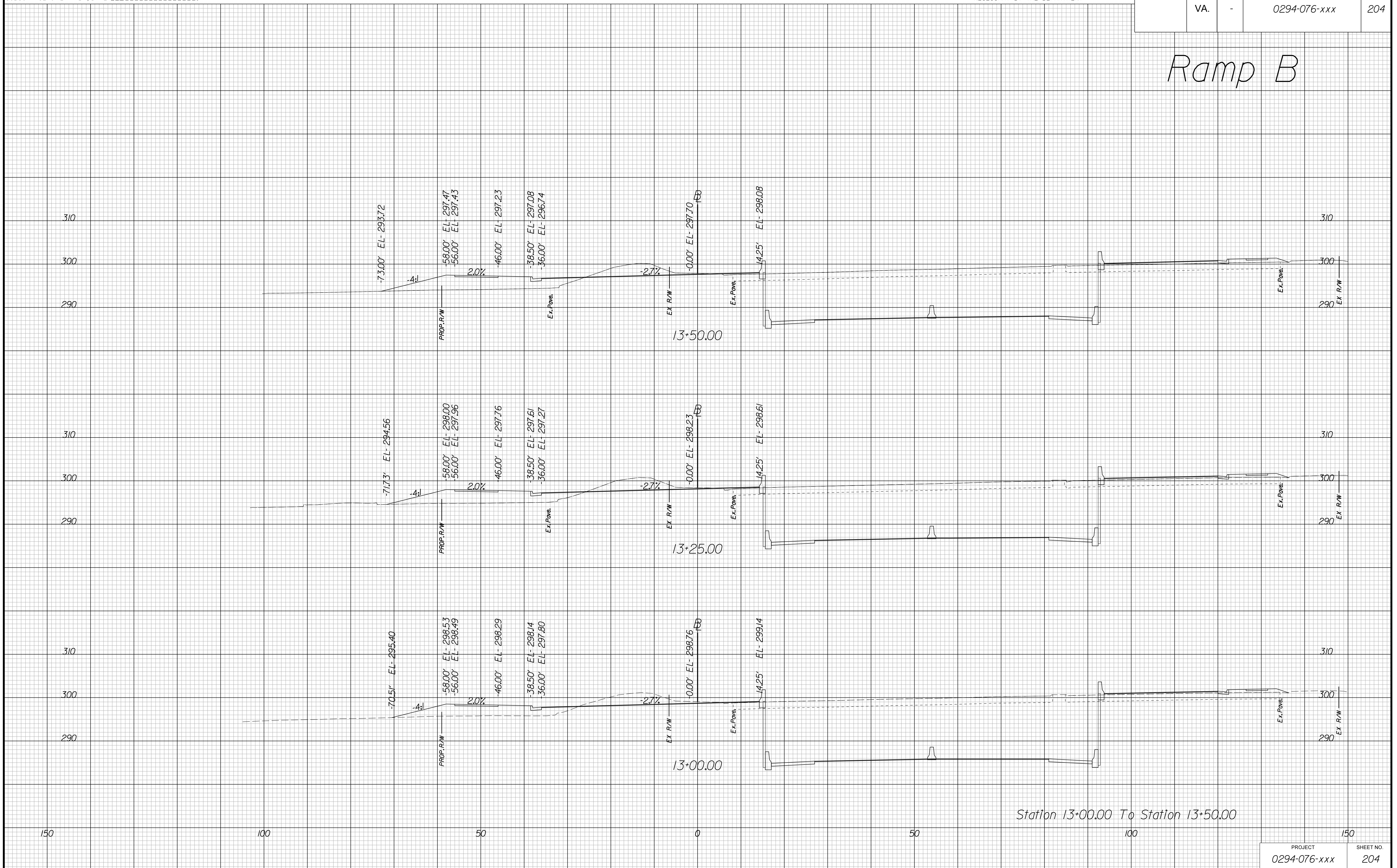
CROSS SECTIONS

SCALE 1 IN. = 10 FT

DESIGN FEATURES RELATING TO CONSTRUCTION OR TO REGULATION AND CONTROL OF TRAFFIC MAY BE SUBJECT TO CHANGE AS DEEMED NECESSARY BY THE DEPARTMENT

REVISED	STATE	ROUTE	STATE PROJECT	SHEET NO.
	VA.	-	0294-076-xxx	204

Ramp B



PROJECT MANAGER WWW
SURVEYED BY, DATE XXX
DESIGN BY YY
SUBSURFACE UTILITY BY, DATE ZZZ

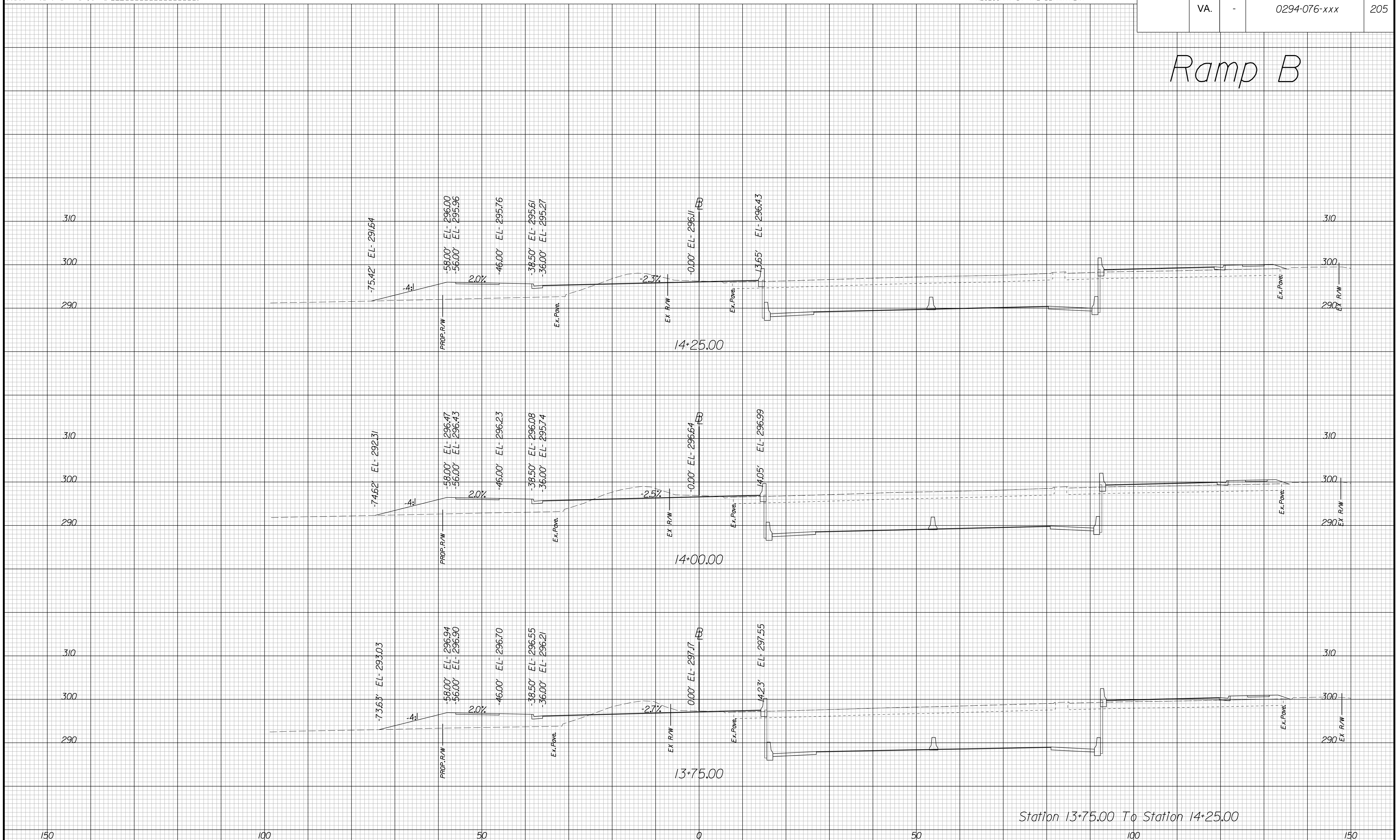
CROSS SECTIONS

SCALE 1 IN. = 10 FT

DESIGN FEATURES RELATING TO CONSTRUCTION
OR TO REGULATION AND CONTROL OF TRAFFIC
MAY BE SUBJECT TO CHANGE AS DEEMED
NECESSARY BY THE DEPARTMENT

REVISED	STATE	ROUTE	STATE PROJECT	SHEET NO.
	VA.	-	0294-076-xxx	205

Ramp B



Station 13+75.00 To Station 14+25.00

PROJECT MANAGER WWW
SURVEYED BY, DATE XXX
DESIGN BY YY
SUBSURFACE UTILITY BY, DATE ZZZ

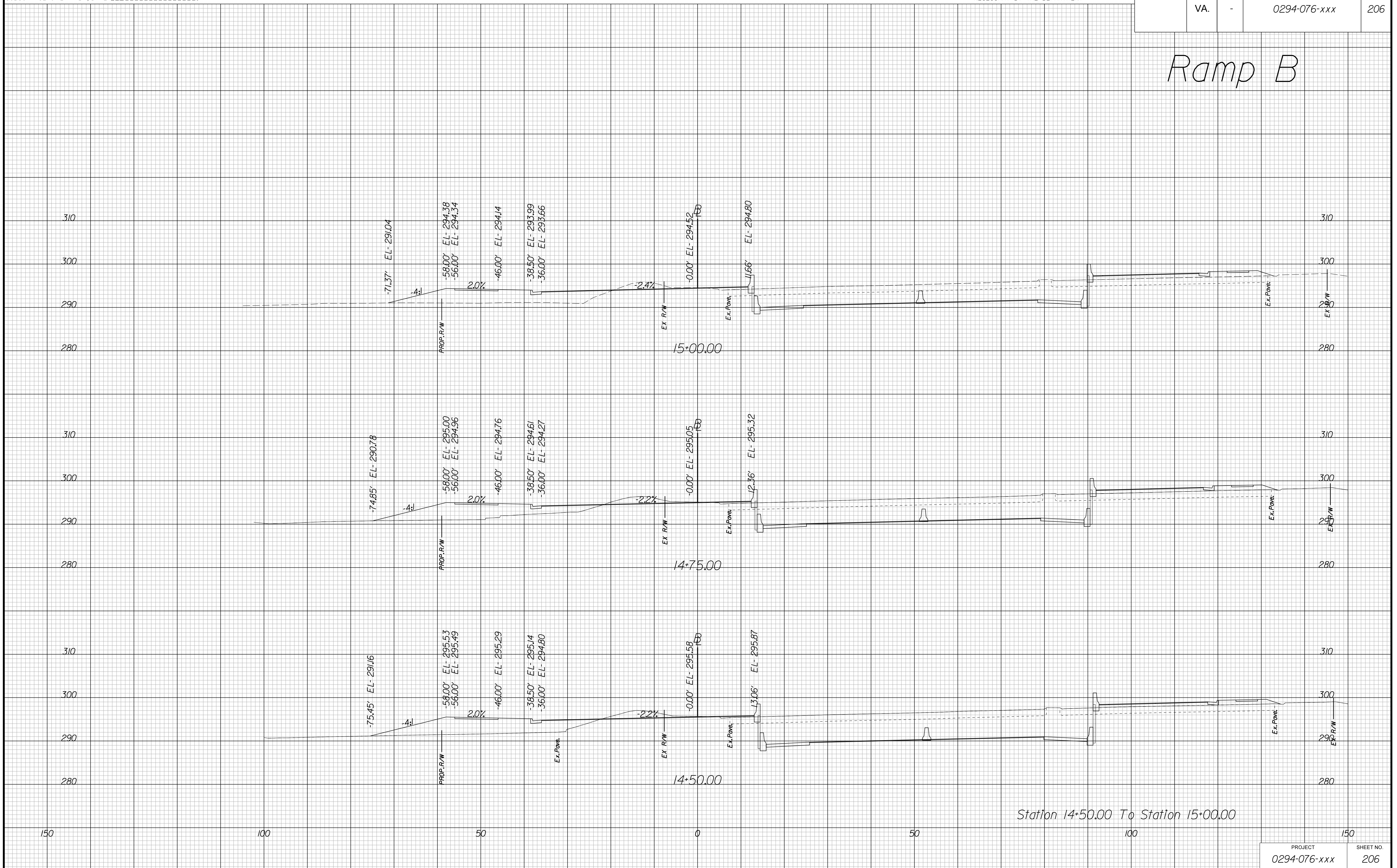
CROSS SECTIONS

SCALE 1 IN. = 10 FT

DESIGN FEATURES RELATING TO CONSTRUCTION
OR TO REGULATION AND CONTROL OF TRAFFIC
MAY BE SUBJECT TO CHANGE AS DEEMED
NECESSARY BY THE DEPARTMENT

REVISED	STATE	ROUTE	STATE PROJECT	SHEET NO.
	VA.	-	0294-076-xxx	206

Ramp B



Station 14+50.00 To Station 15+00.00

PROJECT MANAGER WWW
SURVEYED BY, DATE XXX
DESIGN BY YY
SUBSURFACE UTILITY BY, DATE ZZZ

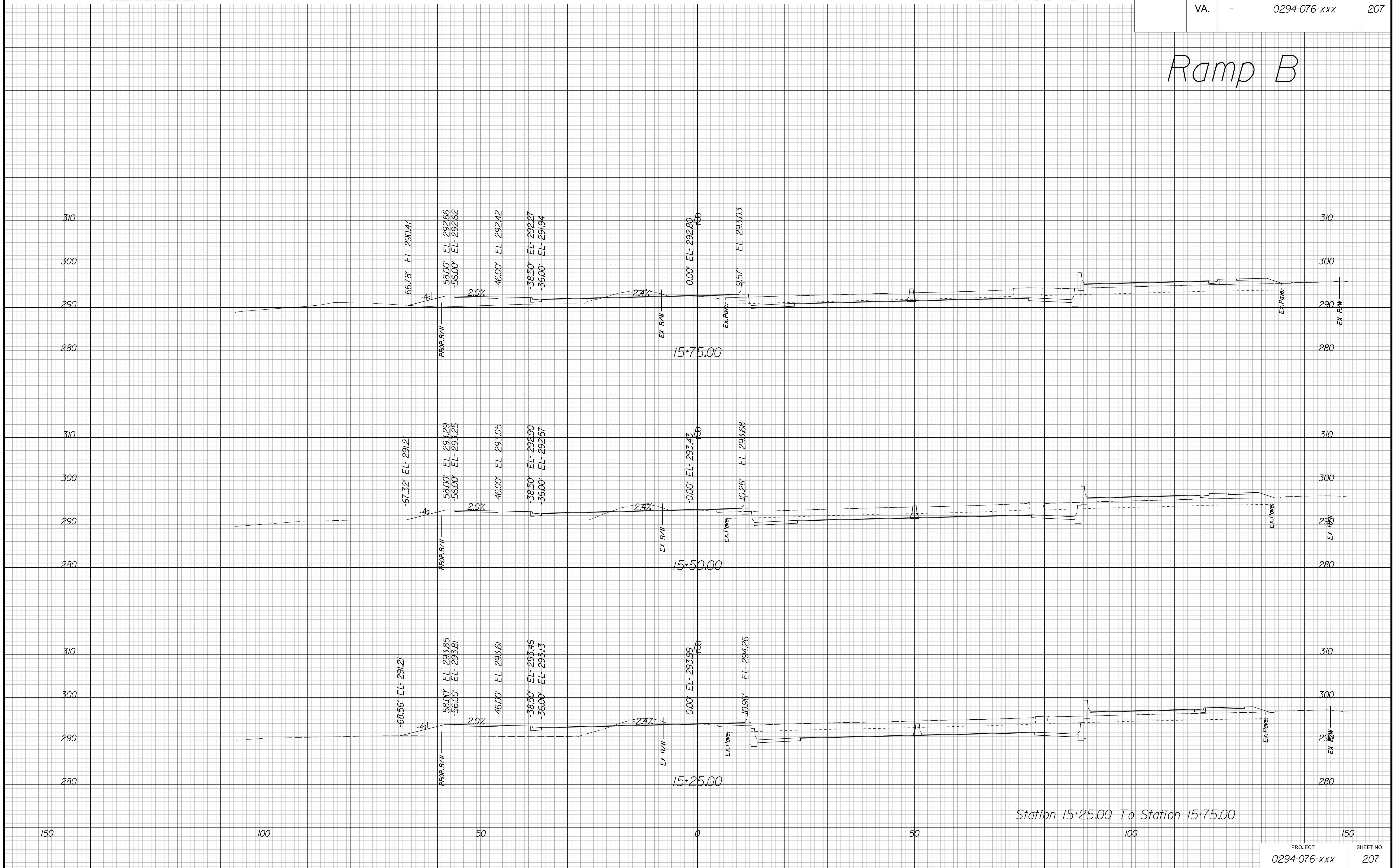
CROSS SECTIONS

SCALE 1 IN. = 10 FT

DESIGN FEATURES RELATING TO CONSTRUCTION
OR TO REGULATION AND CONTROL OF TRAFFIC
MAY BE SUBJECT TO CHANGE AS DEEMED
NECESSARY BY THE DEPARTMENT

REVISED	STATE	ROUTE	STATE PROJECT	SHEET NO.
	VA.	-	0294-076-xxx	207

Ramp B



Station 15+25.00 To Station 15+75.00

PROJECT MANAGER WWW
SURVEYED BY, DATE XXX
DESIGN BY YY
SUBSURFACE UTILITY BY, DATE ZZZ

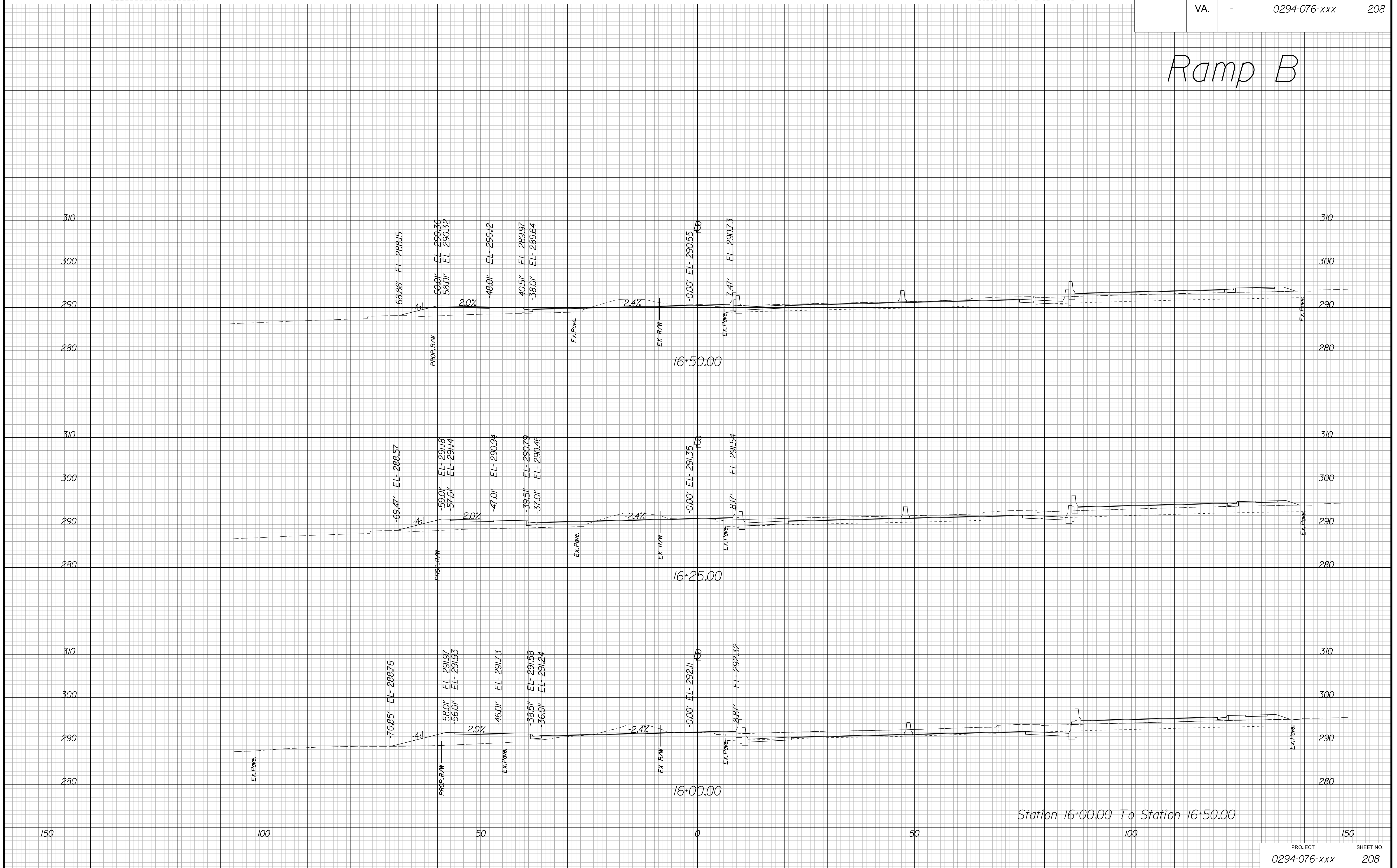
CROSS SECTIONS

SCALE 1 IN. = 10 FT

DESIGN FEATURES RELATING TO CONSTRUCTION
OR TO REGULATION AND CONTROL OF TRAFFIC
MAY BE SUBJECT TO CHANGE AS DEEMED
NECESSARY BY THE DEPARTMENT

REVISED	STATE	ROUTE	STATE PROJECT	SHEET NO.
	VA.	-	0294-076-xxx	208

Ramp B



Station 16+00.00 To Station 16+50.00

PROJECT MANAGER WWW
SURVEYED BY, DATE XXX
DESIGN BY YY
SUBSURFACE UTILITY BY, DATE ZZZ

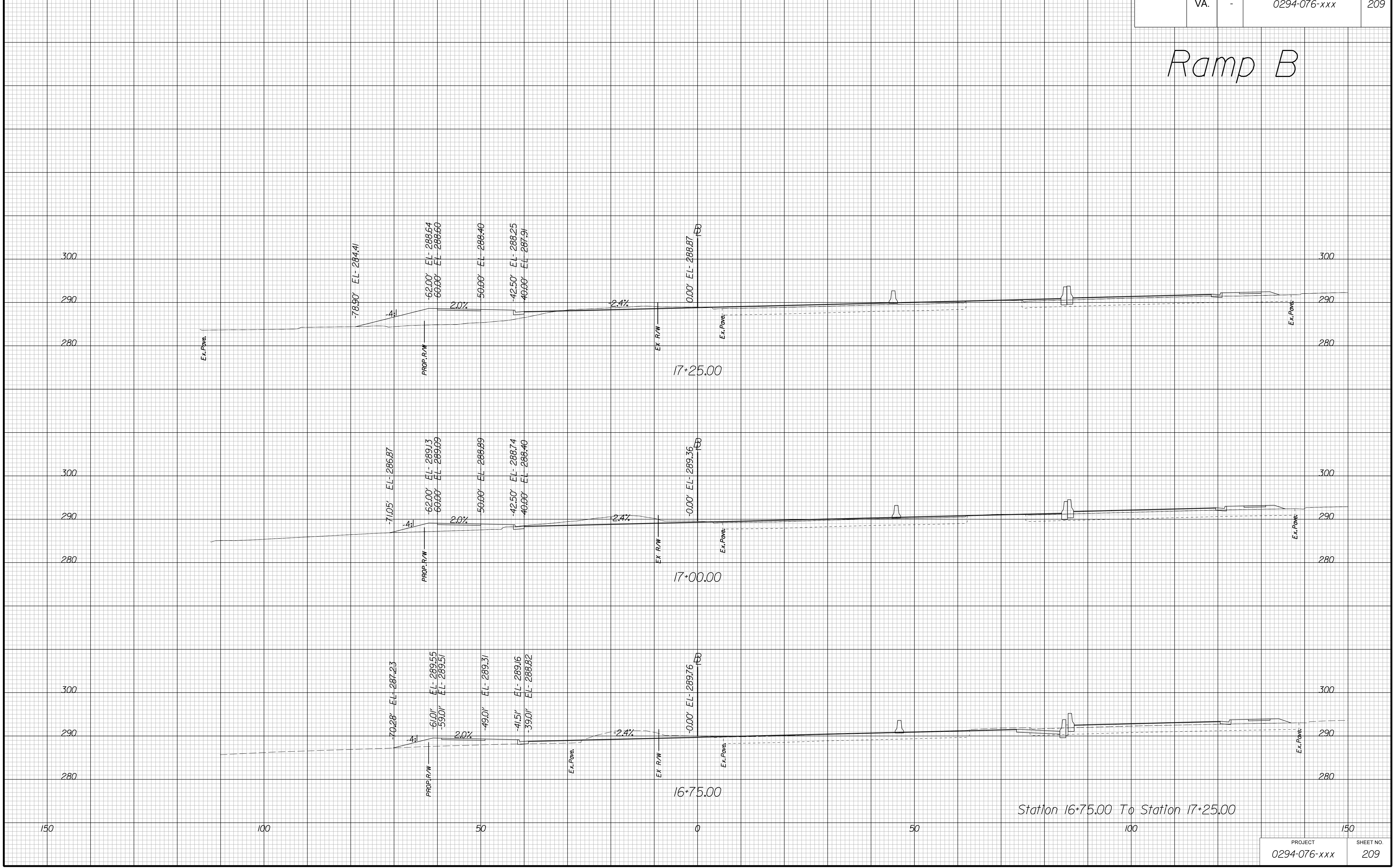
CROSS SECTIONS

SCALE 1 IN. = 10 FT

DESIGN FEATURES RELATING TO CONSTRUCTION
OR TO REGULATION AND CONTROL OF TRAFFIC
MAY BE SUBJECT TO CHANGE AS DEEMED
NECESSARY BY THE DEPARTMENT

REVISED	STATE	ROUTE	STATE PROJECT	SHEET NO.
	VA.	-	0294-076-xxx	209

Ramp B



Station 16+75.00 To Station 17+25.00

PROJECT MANAGER WWW
SURVEYED BY, DATE XXX
DESIGN BY YY
SUBSURFACE UTILITY BY, DATE ZZZ

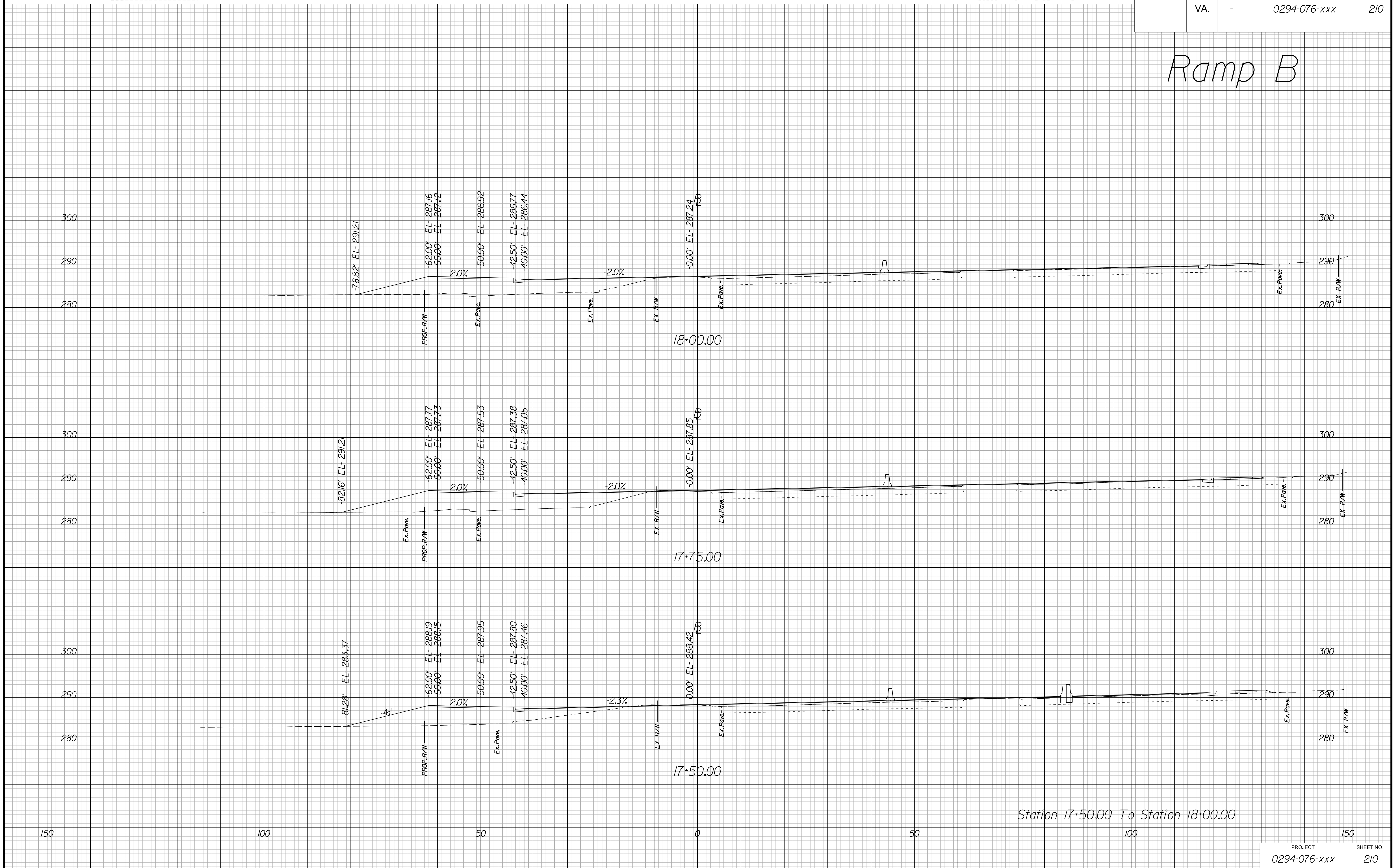
CROSS SECTIONS

SCALE 1 IN. = 10 FT

DESIGN FEATURES RELATING TO CONSTRUCTION
OR TO REGULATION AND CONTROL OF TRAFFIC
MAY BE SUBJECT TO CHANGE AS DEEMED
NECESSARY BY THE DEPARTMENT

REVISED	STATE	ROUTE	STATE	PROJECT	SHEET NO.
	VA.	-		0294-076-xxx	210

Ramp B



PROJECT MANAGER WWW
SURVEYED BY, DATE XXX
DESIGN BY YY
SUBSURFACE UTILITY BY, DATE ZZZ

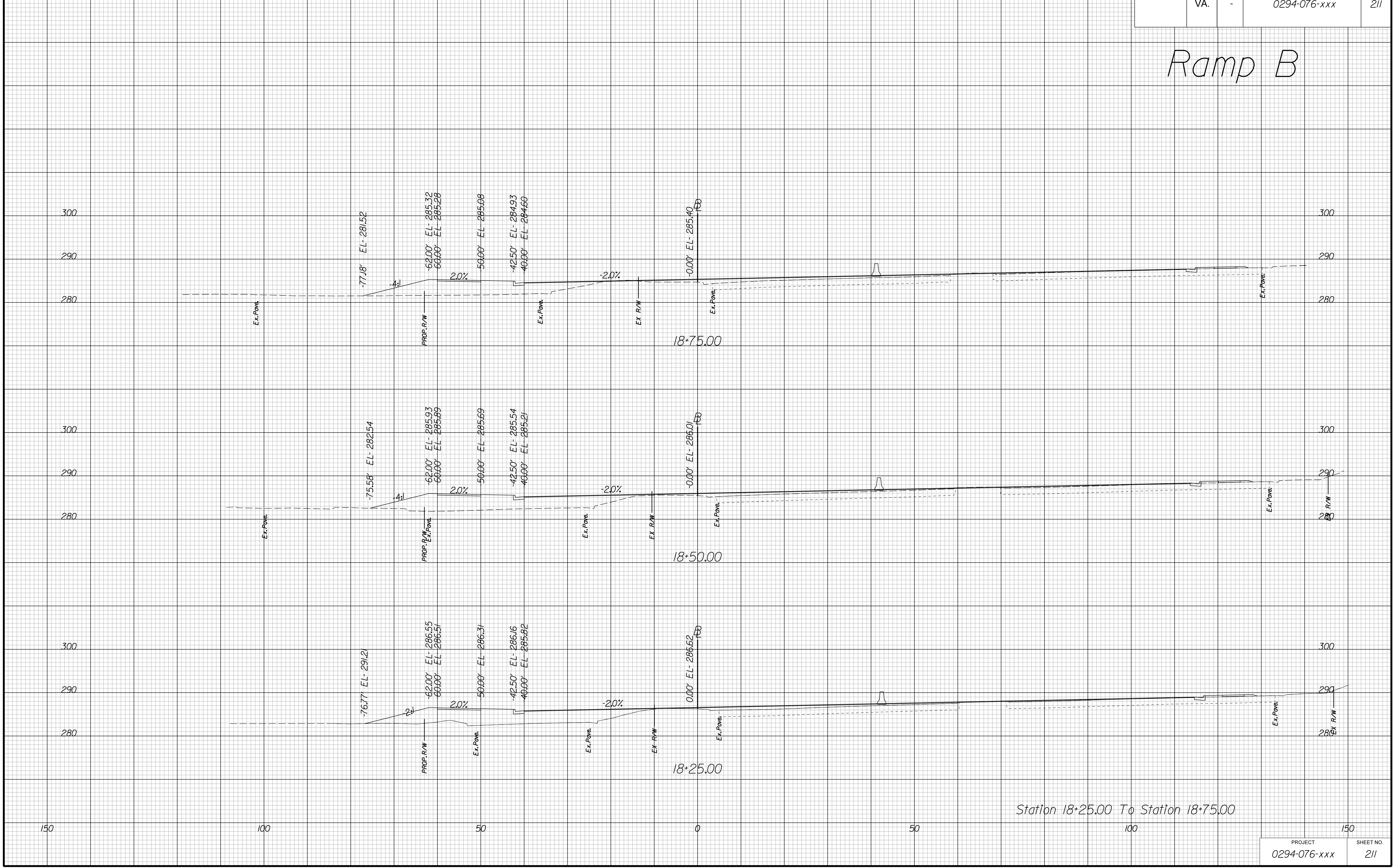
CROSS SECTIONS

SCALE 1 IN. = 10 FT

DESIGN FEATURES RELATING TO CONSTRUCTION
OR TO REGULATION AND CONTROL OF TRAFFIC
MAY BE SUBJECT TO CHANGE AS DEEMED
NECESSARY BY THE DEPARTMENT

REVISED	STATE	ROUTE	STATE PROJECT	SHEET NO.
	VA.	-	0294-076-xxx	211

Ramp B



Station 18+25.00 To Station 18+75.00

PROJECT MANAGER WWW
SURVEYED BY, DATE XXX
DESIGN BY YY
SUBSURFACE UTILITY BY, DATE ZZZ

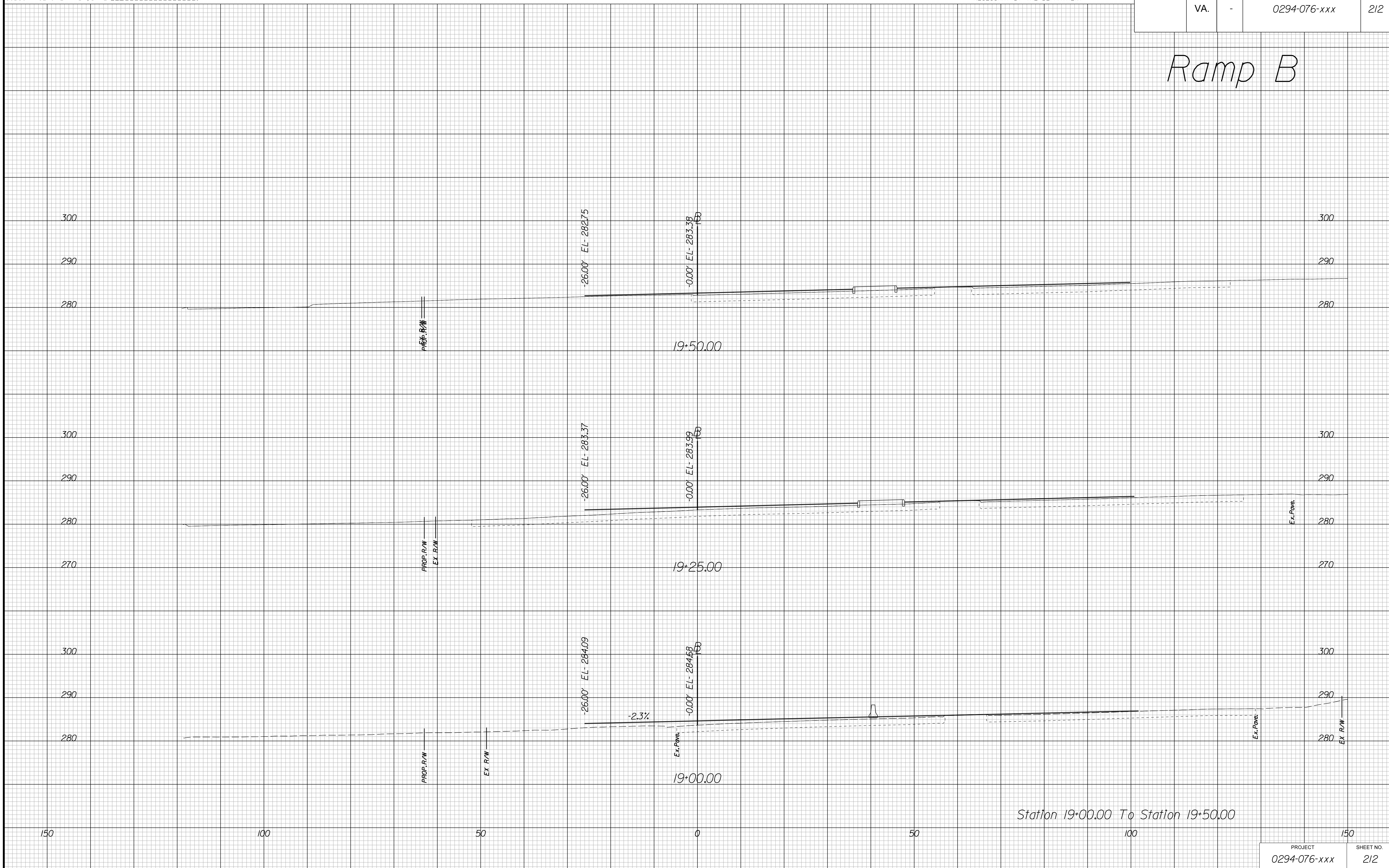
CROSS SECTIONS

SCALE 1 IN. = 10 FT

DESIGN FEATURES RELATING TO CONSTRUCTION
OR TO REGULATION AND CONTROL OF TRAFFIC
MAY BE SUBJECT TO CHANGE AS DEEMED
NECESSARY BY THE DEPARTMENT

REVISED	STATE	ROUTE	STATE PROJECT	SHEET NO.
	VA.	-	0294-076-xxx	212

Ramp B



Station 19+00.00 To Station 19+50.00

PROJECT MANAGER WWW
SURVEYED BY, DATE XXX
DESIGN BY YY
SUBSURFACE UTILITY BY, DATE ZZZ

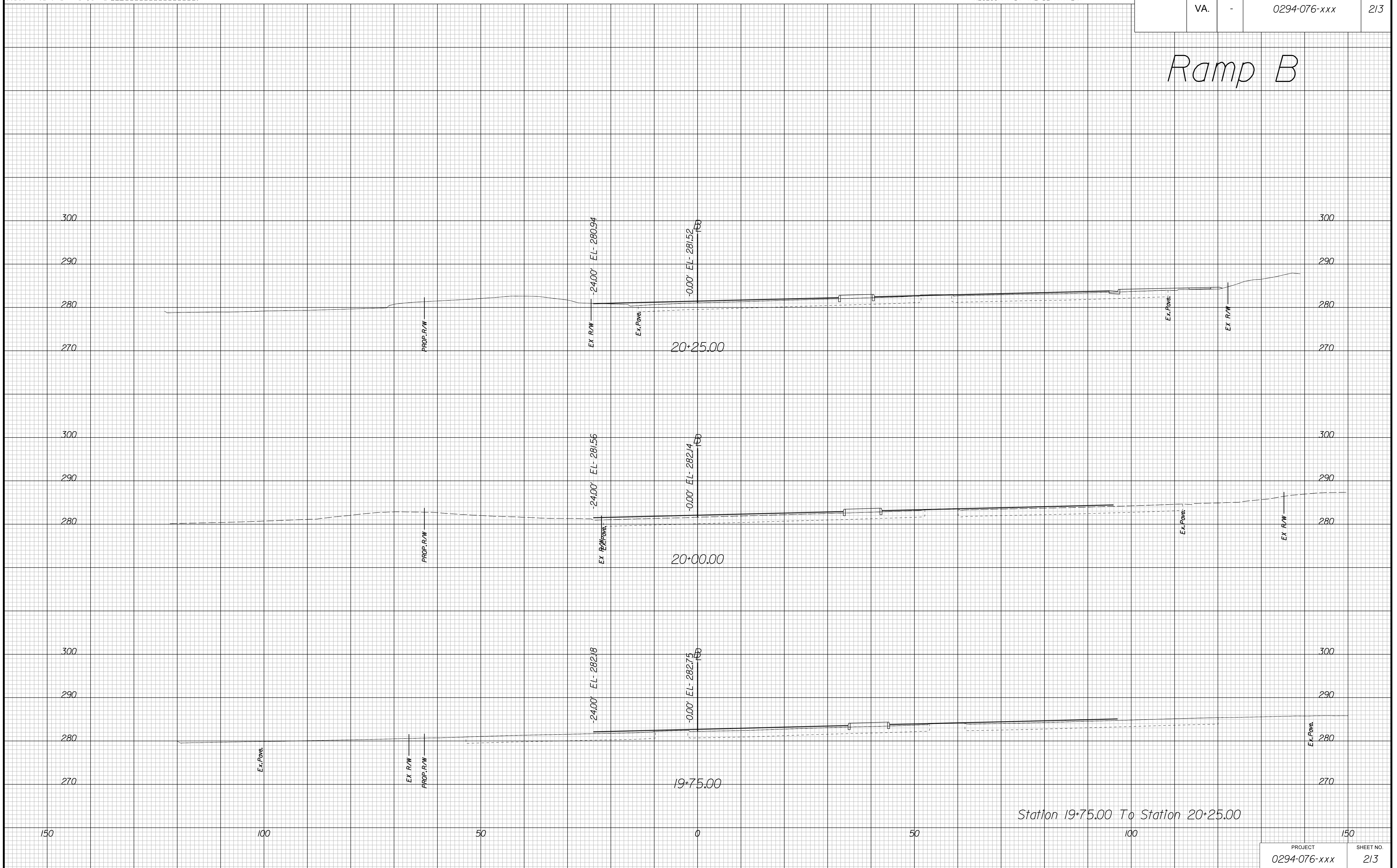
CROSS SECTIONS

SCALE 1 IN. = 10 FT

DESIGN FEATURES RELATING TO CONSTRUCTION
OR TO REGULATION AND CONTROL OF TRAFFIC
MAY BE SUBJECT TO CHANGE AS DEEMED
NECESSARY BY THE DEPARTMENT

REVISED	STATE	ROUTE	STATE PROJECT	SHEET NO.
	VA.	-	0294-076-xxx	213

Ramp B



Station 19+75.00 To Station 20+25.00

PROJECT MANAGER WWW
SURVEYED BY, DATE XXX
DESIGN BY YY
SUBSURFACE UTILITY BY, DATE ZZZ

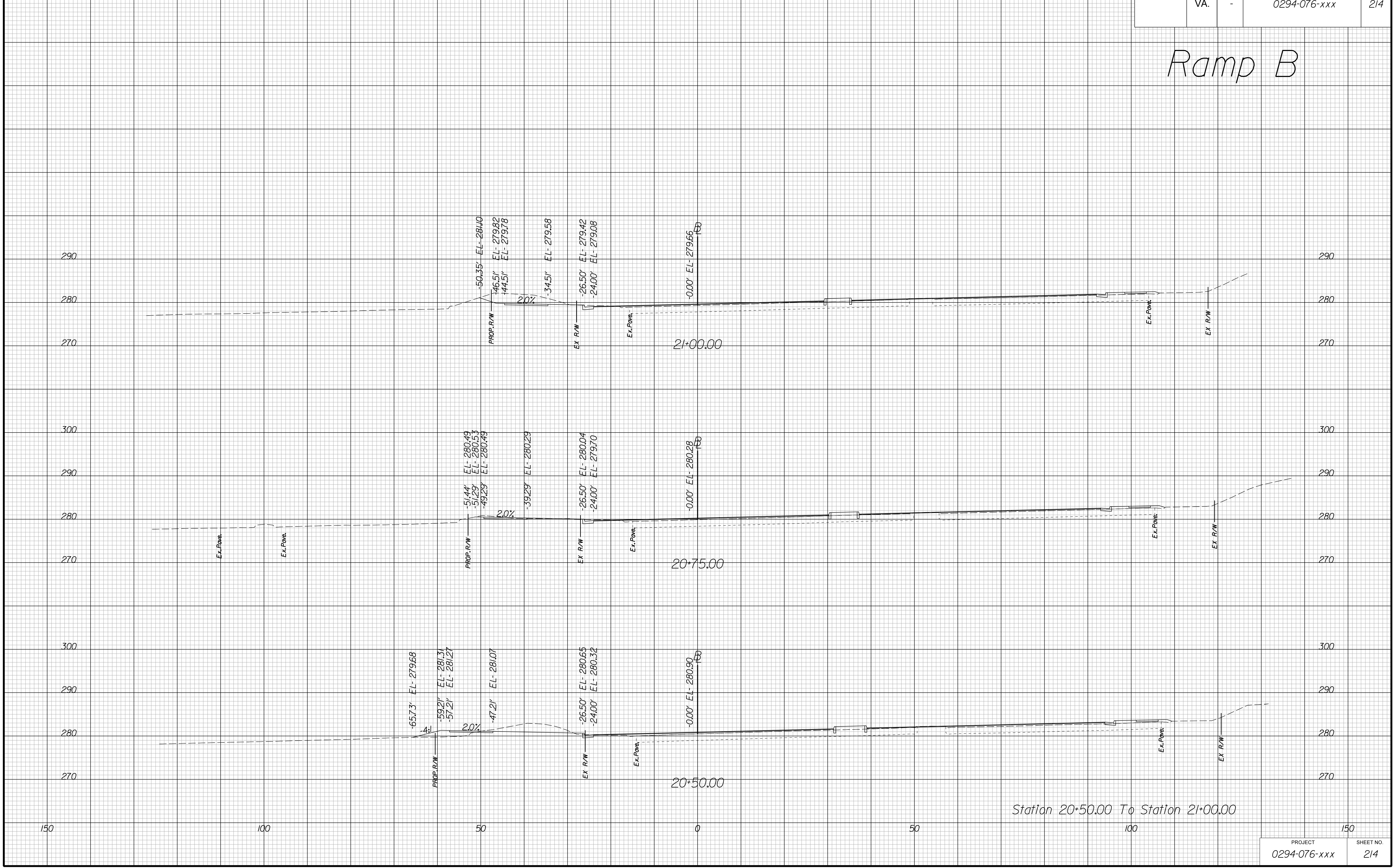
CROSS SECTIONS

SCALE 1 IN. = 10 FT

DESIGN FEATURES RELATING TO CONSTRUCTION
OR TO REGULATION AND CONTROL OF TRAFFIC
MAY BE SUBJECT TO CHANGE AS DEEMED
NECESSARY BY THE DEPARTMENT

REVISED	STATE	ROUTE	STATE PROJECT	SHEET NO.
	VA.	-	0294-076-xxx	214

Ramp B



Station 20+50.00 To Station 21+00.00

PROJECT MANAGER WWW
SURVEYED BY, DATE XXX
DESIGN BY YY
SUBSURFACE UTILITY BY, DATE ZZZ

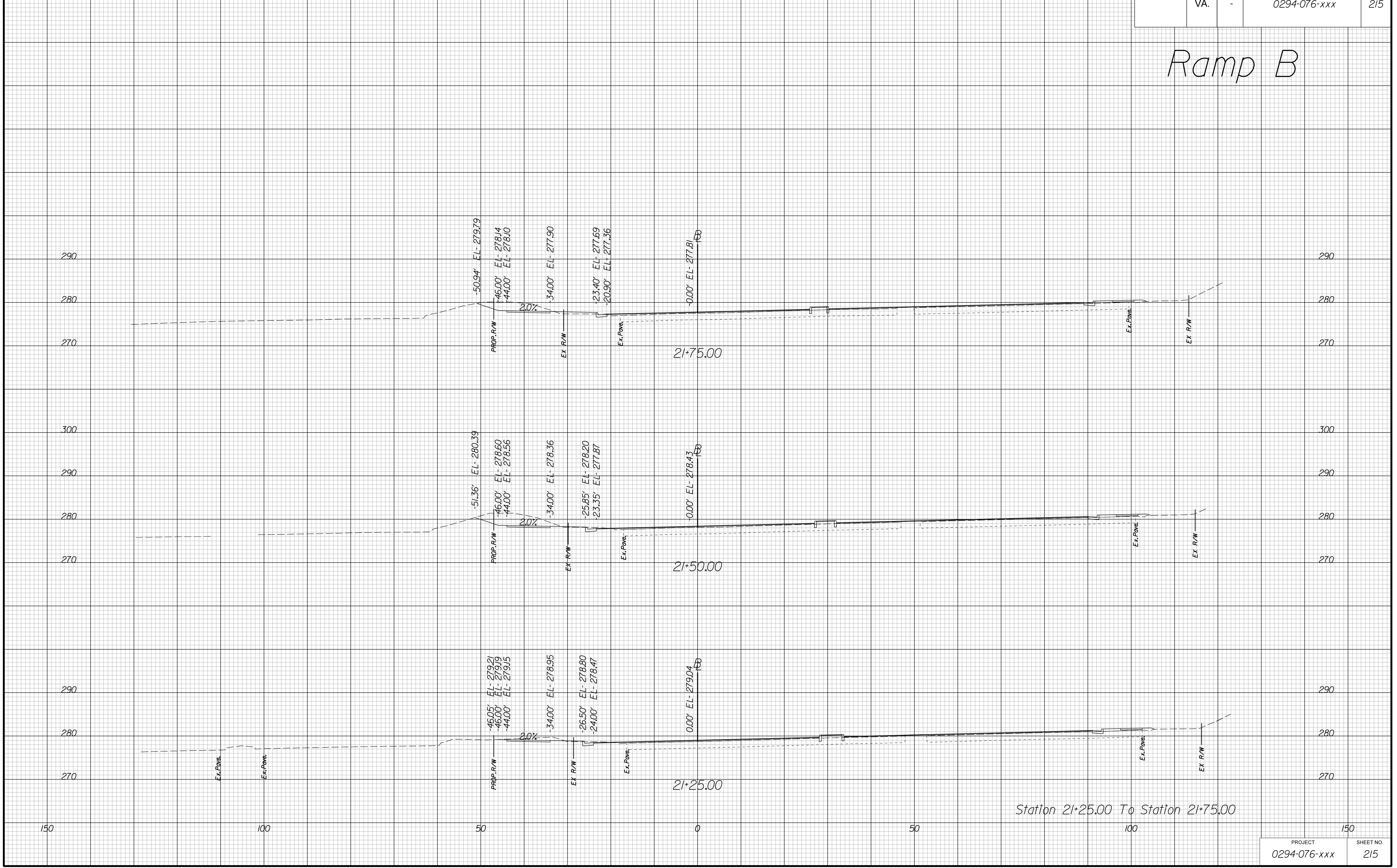
CROSS SECTIONS

SCALE 1 IN. = 10 FT

DESIGN FEATURES RELATING TO CONSTRUCTION
OR TO REGULATION AND CONTROL OF TRAFFIC
MAY BE SUBJECT TO CHANGE AS DEEMED
NECESSARY BY THE DEPARTMENT

REVISED	STATE	ROUTE	STATE PROJECT	SHEET NO.
	VA.	-	0294-076-xxx	215

Ramp B



PROJECT MANAGER WWW
SURVEYED BY, DATE XXX
DESIGN BY YY
SUBSURFACE UTILITY BY, DATE ZZZ

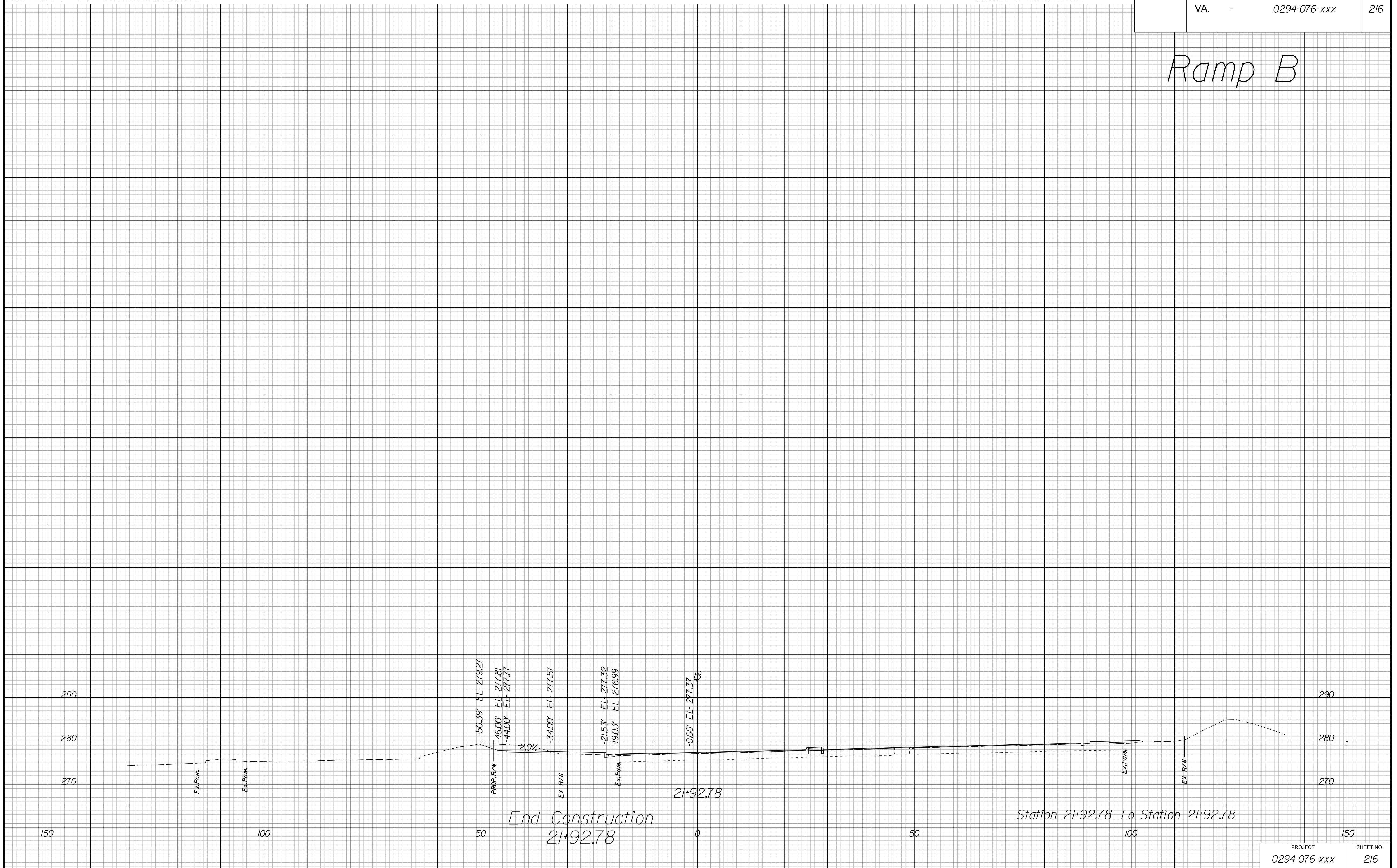
CROSS SECTIONS

SCALE 1 IN. = 10 FT

DESIGN FEATURES RELATING TO CONSTRUCTION
OR TO REGULATION AND CONTROL OF TRAFFIC
MAY BE SUBJECT TO CHANGE AS DEEMED
NECESSARY BY THE DEPARTMENT

REVISED	STATE	ROUTE	STATE PROJECT	SHEET NO.
	VA.	-	0294-076-xxx	216

Ramp B



PROJECT MANAGER WWW
SURVEYED BY, DATE XXX
DESIGN BY YY
SUBSURFACE UTILITY BY, DATE ZZZ


CROSS SECTIONS

SCALE 1 IN. = 10 FT

DESIGN FEATURES RELATING TO CONSTRUCTION
OR TO REGULATION AND CONTROL OF TRAFFIC
MAY BE SUBJECT TO CHANGE AS DEEMED
NECESSARY BY THE DEPARTMENT

REVISED	STATE	ROUTE	STATE	PROJECT	SHEET NO.
	VA.	-		0294-076-xxx	250

Ramp C



PROJECT MANAGER WWW
SURVEYED BY, DATE XXX
DESIGN BY YY
SUBSURFACE UTILITY BY, DATE ZZZ

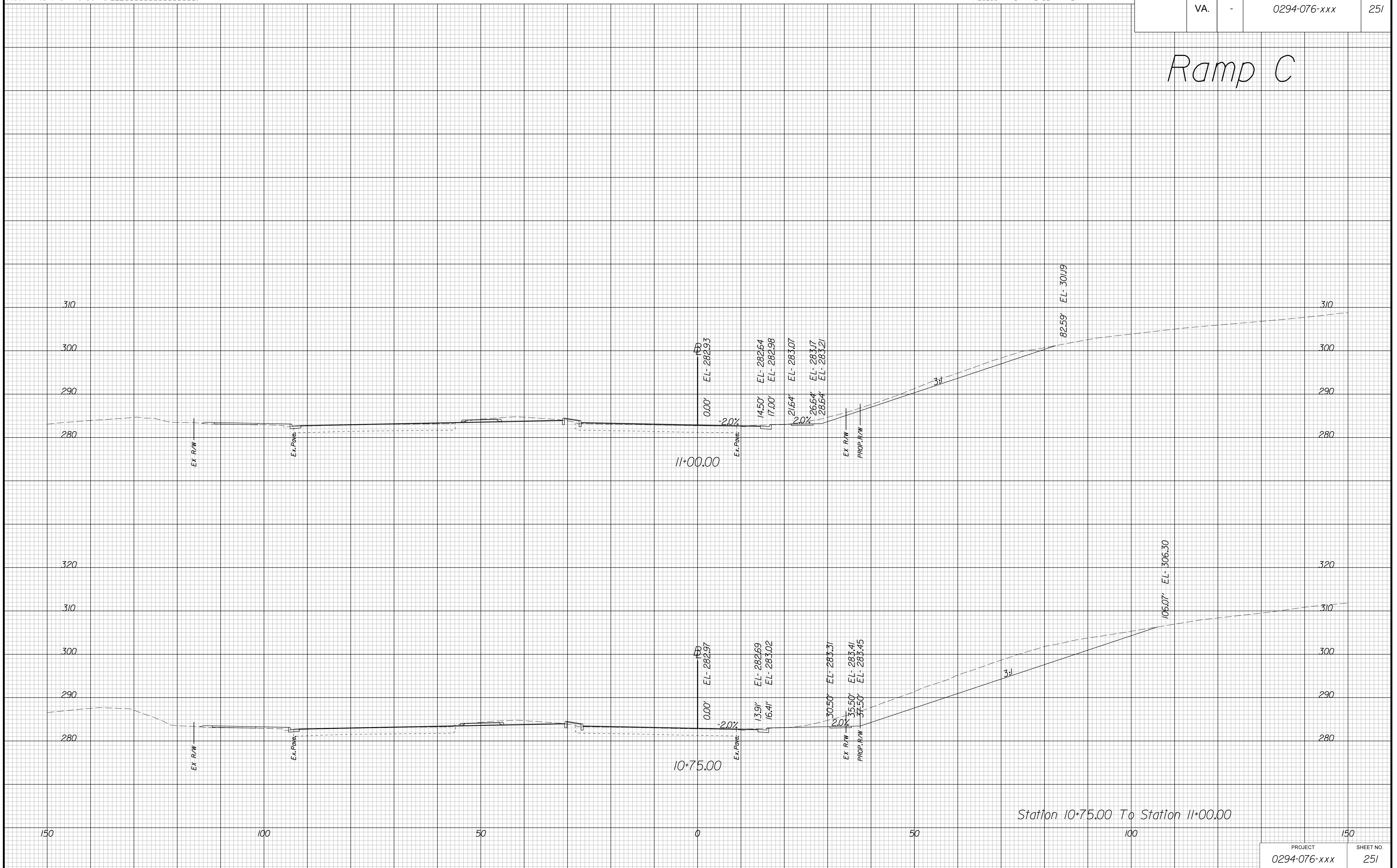
CROSS SECTIONS

SCALE 1 IN. = 10 FT

DESIGN FEATURES RELATING TO CONSTRUCTION
OR TO REGULATION AND CONTROL OF TRAFFIC
MAY BE SUBJECT TO CHANGE AS DEEMED
NECESSARY BY THE DEPARTMENT

REVISED	STATE	ROUTE	STATE PROJECT	SHEET NO.
	VA.	-	0294-076-xxx	251

Ramp C



Station 10+75.00 To Station 11+00.00

PROJECT MANAGER WWW
SURVEYED BY, DATE XXX
DESIGN BY YY
SUBSURFACE UTILITY BY, DATE ZZZ

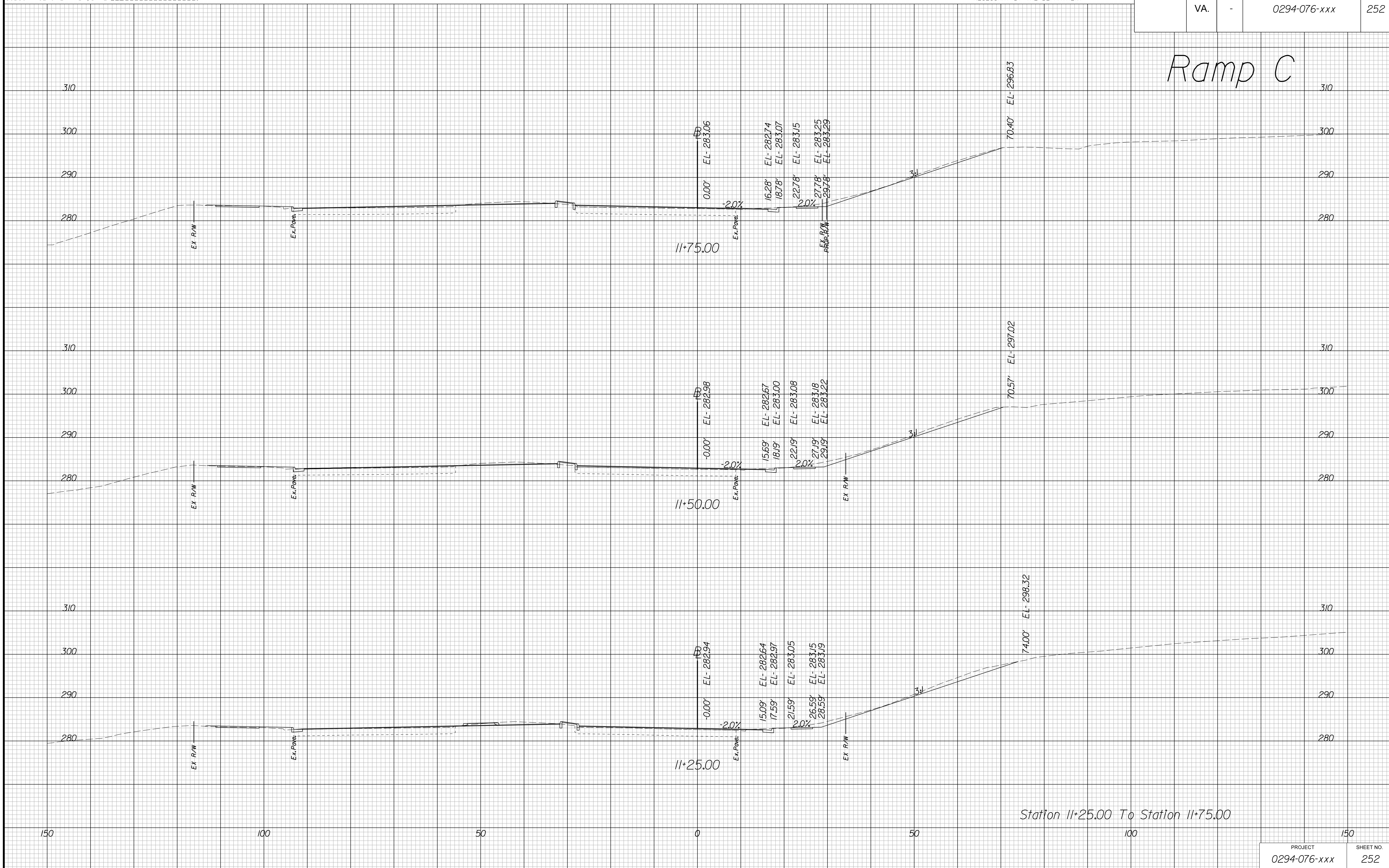
CROSS SECTIONS

SCALE 1 IN. = 10 FT

DESIGN FEATURES RELATING TO CONSTRUCTION
OR TO REGULATION AND CONTROL OF TRAFFIC
MAY BE SUBJECT TO CHANGE AS DEEMED
NECESSARY BY THE DEPARTMENT

REVISED	STATE	ROUTE	STATE PROJECT	SHEET NO.
	VA.	-	0294-076-xxx	252

Ramp C



Station 11+25.00 To Station 11+75.00

PROJECT MANAGER WWW
SURVEYED BY, DATE XXX
DESIGN BY YY
SUBSURFACE UTILITY BY, DATE ZZZ

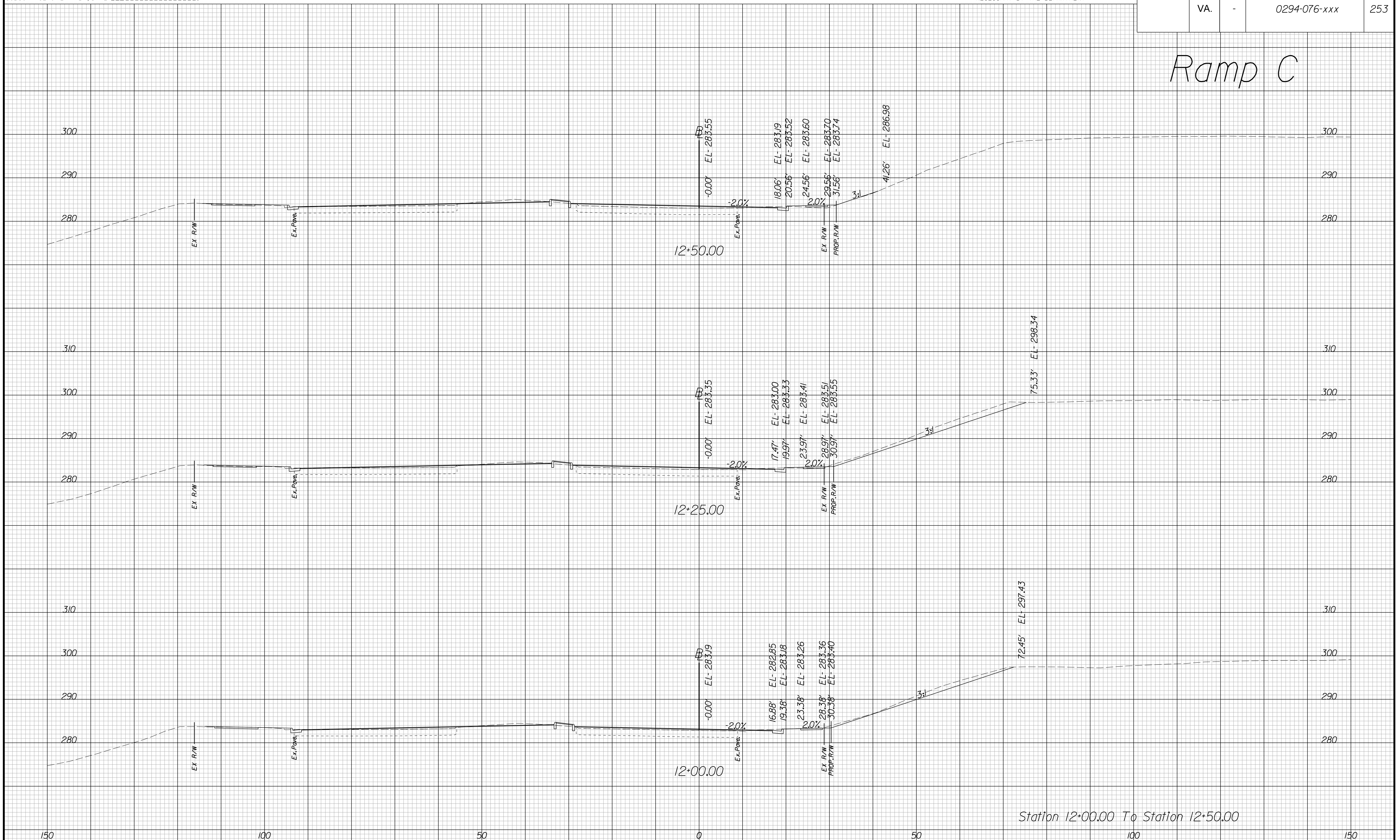
CROSS SECTIONS

SCALE 1 IN. = 10 FT

DESIGN FEATURES RELATING TO CONSTRUCTION OR TO REGULATION AND CONTROL OF TRAFFIC MAY BE SUBJECT TO CHANGE AS DEEMED NECESSARY BY THE DEPARTMENT

REVISED	STATE	ROUTE	STATE PROJECT	SHEET NO.
	VA.	-	0294-076-xxx	253

Ramp C



Station 12+00.00 To Station 12+50.00

PROJECT MANAGER WWW
SURVEYED BY, DATE XXX
DESIGN BY YY
SUBSURFACE UTILITY BY, DATE ZZZ

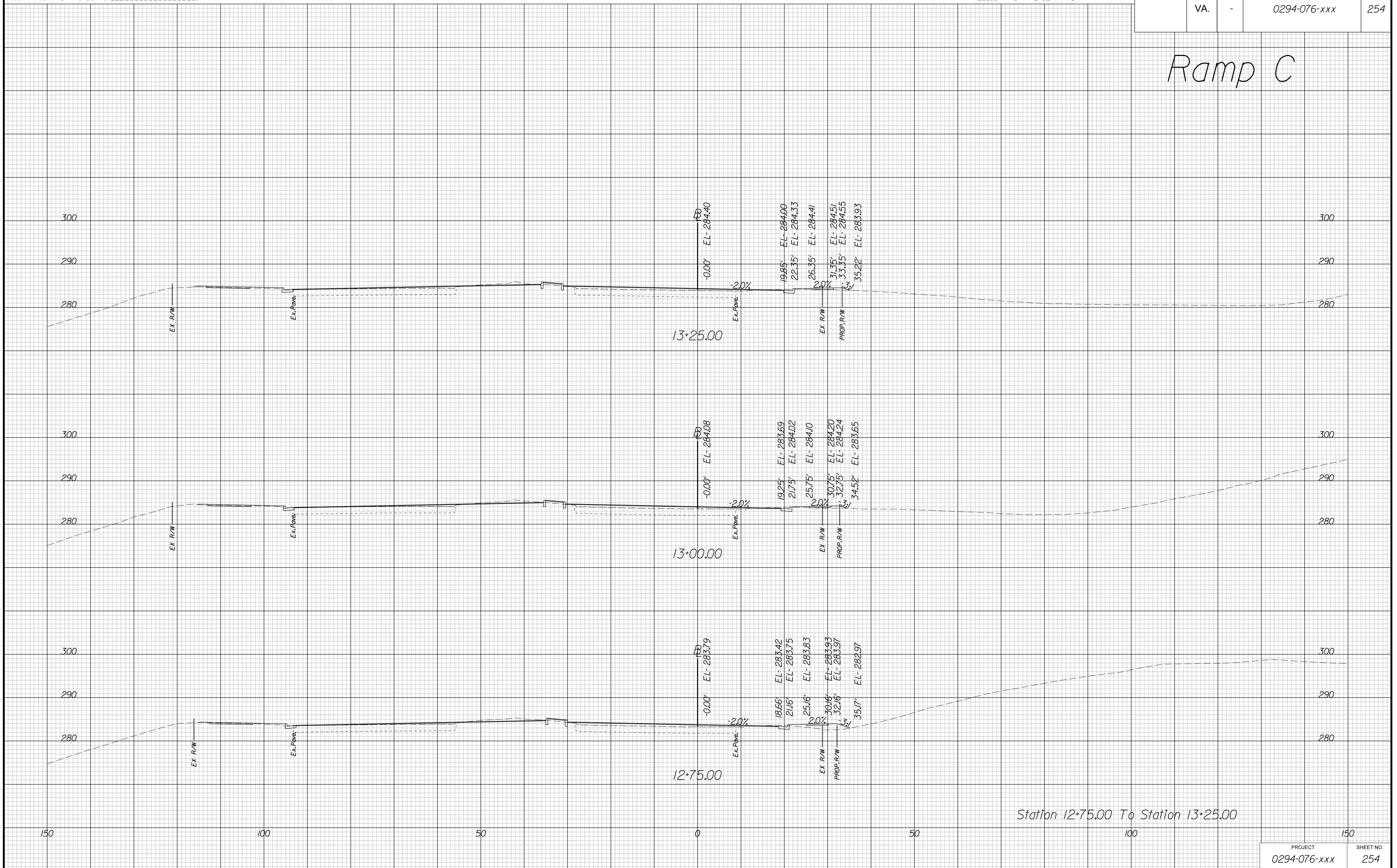
CROSS SECTIONS

SCALE 1 IN. = 10 FT

DESIGN FEATURES RELATING TO CONSTRUCTION
OR TO REGULATION AND CONTROL OF TRAFFIC
MAY BE SUBJECT TO CHANGE AS DEEMED
NECESSARY BY THE DEPARTMENT

REVISED	STATE	ROUTE	STATE PROJECT	SHEET NO.
	VA.	-	0294-076-xxx	254

Ramp C



Station 12+75.00 To Station 13+25.00

PROJECT MANAGER WWW
SURVEYED BY, DATE XXX
DESIGN BY YY
SUBSURFACE UTILITY BY, DATE ZZZ

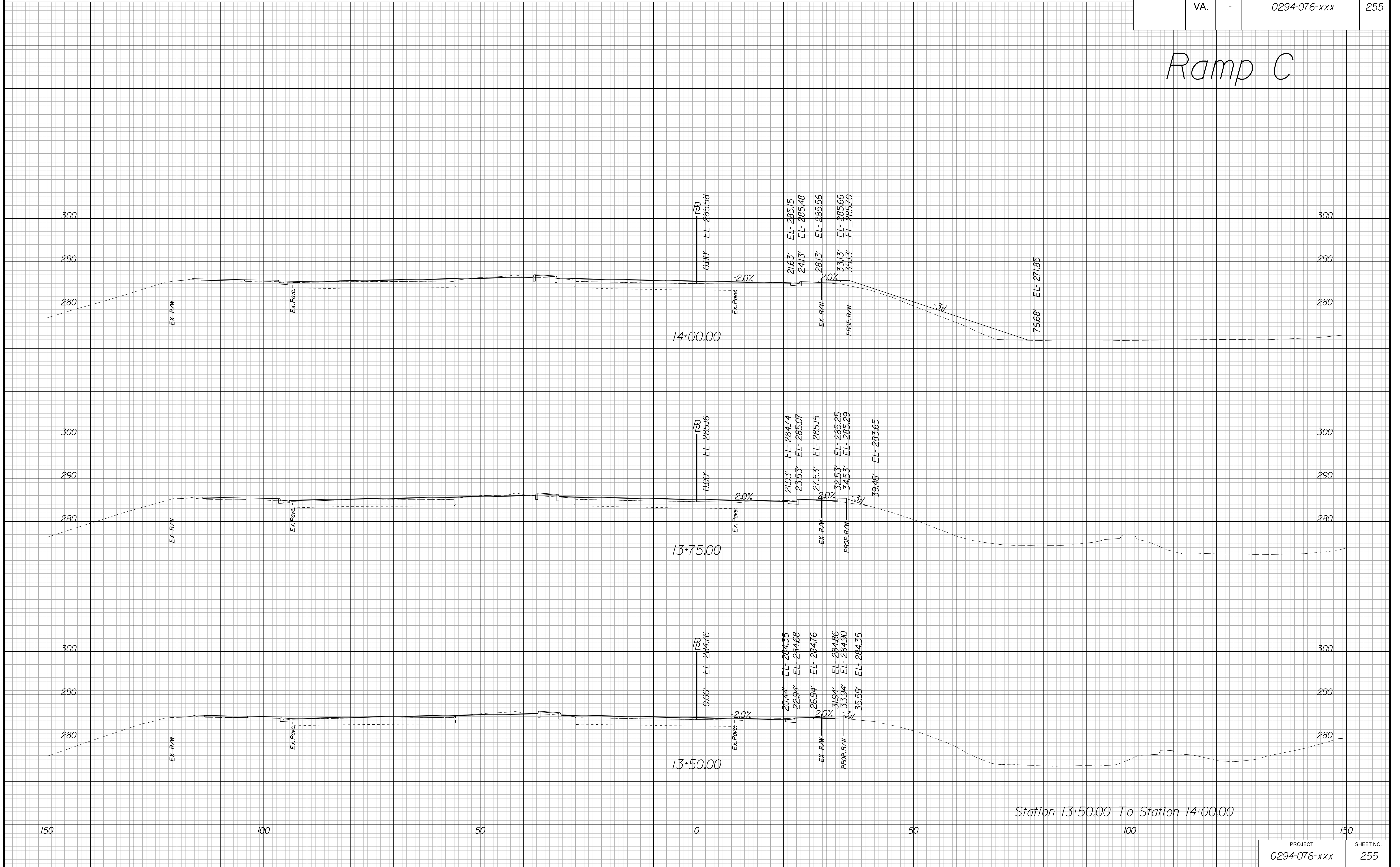
CROSS SECTIONS

SCALE 1 IN. = 10 FT

DESIGN FEATURES RELATING TO CONSTRUCTION
OR TO REGULATION AND CONTROL OF TRAFFIC
MAY BE SUBJECT TO CHANGE AS DEEMED
NECESSARY BY THE DEPARTMENT

REVISED	STATE	ROUTE	STATE PROJECT	SHEET NO.
	VA.	-	0294-076-xxx	255

Ramp C



Station 13+50.00 To Station 14+00.00

PROJECT MANAGER WWW
SURVEYED BY, DATE XXX
DESIGN BY YY
SUBSURFACE UTILITY BY, DATE ZZZ

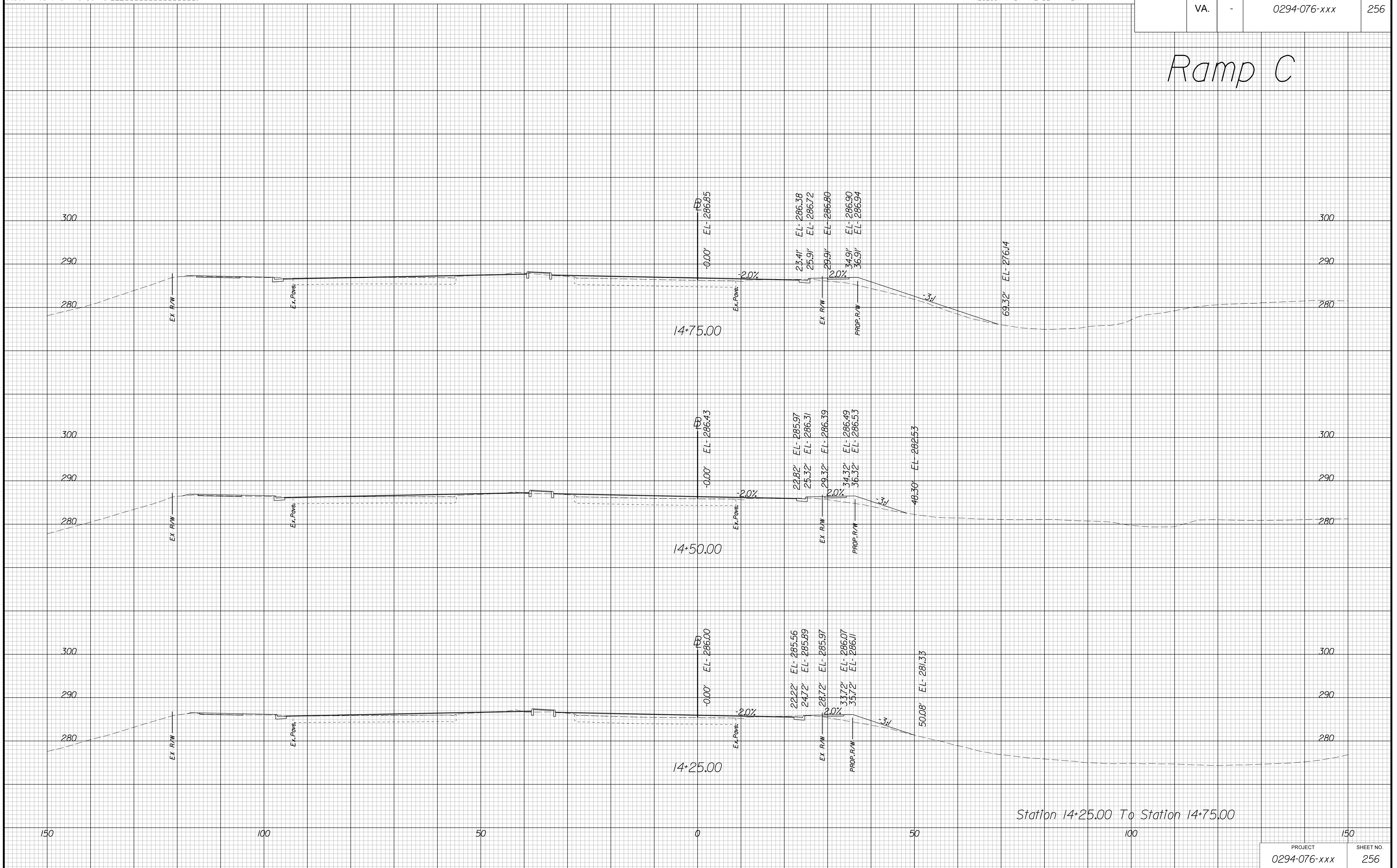
CROSS SECTIONS

SCALE 1 IN. = 10 FT

DESIGN FEATURES RELATING TO CONSTRUCTION
OR TO REGULATION AND CONTROL OF TRAFFIC
MAY BE SUBJECT TO CHANGE AS DEEMED
NECESSARY BY THE DEPARTMENT

REVISED	STATE	ROUTE	STATE PROJECT	SHEET NO.
	VA.	-	0294-076-xxx	256

Ramp C



Station 14+25.00 To Station 14+75.00

PROJECT MANAGER WWW
SURVEYED BY, DATE XXX
DESIGN BY YY
SUBSURFACE UTILITY BY, DATE ZZZ

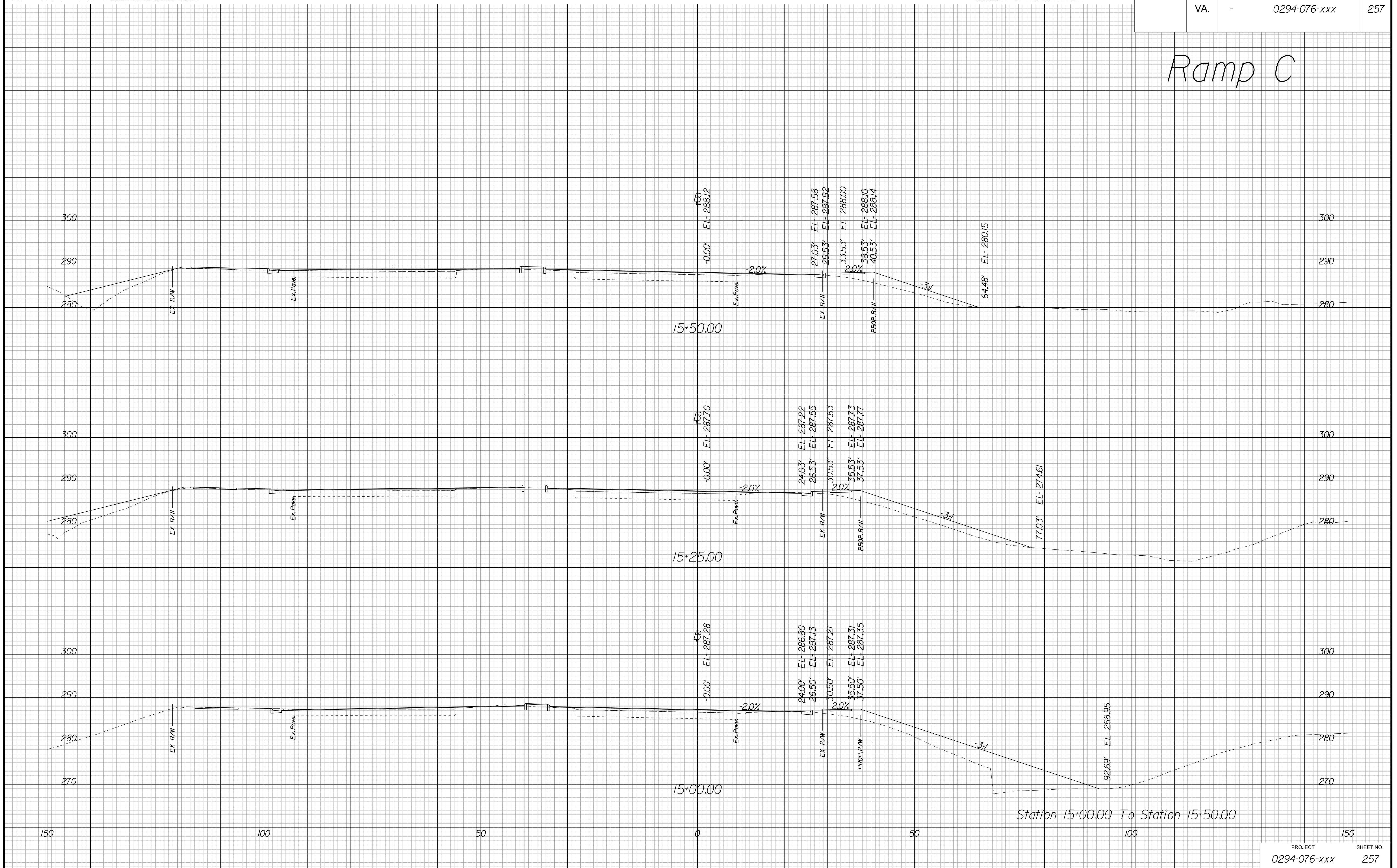
CROSS SECTIONS

SCALE 1 IN. = 10 FT

DESIGN FEATURES RELATING TO CONSTRUCTION
OR TO REGULATION AND CONTROL OF TRAFFIC
MAY BE SUBJECT TO CHANGE AS DEEMED
NECESSARY BY THE DEPARTMENT

REVISED	STATE	ROUTE	STATE PROJECT	SHEET NO.
	VA.	-	0294-076-xxx	257

Ramp C



Station 15+00.00 To Station 15+50.00

PROJECT MANAGER WWW
SURVEYED BY, DATE XXX
DESIGN BY YY
SUBSURFACE UTILITY BY, DATE ZZZ

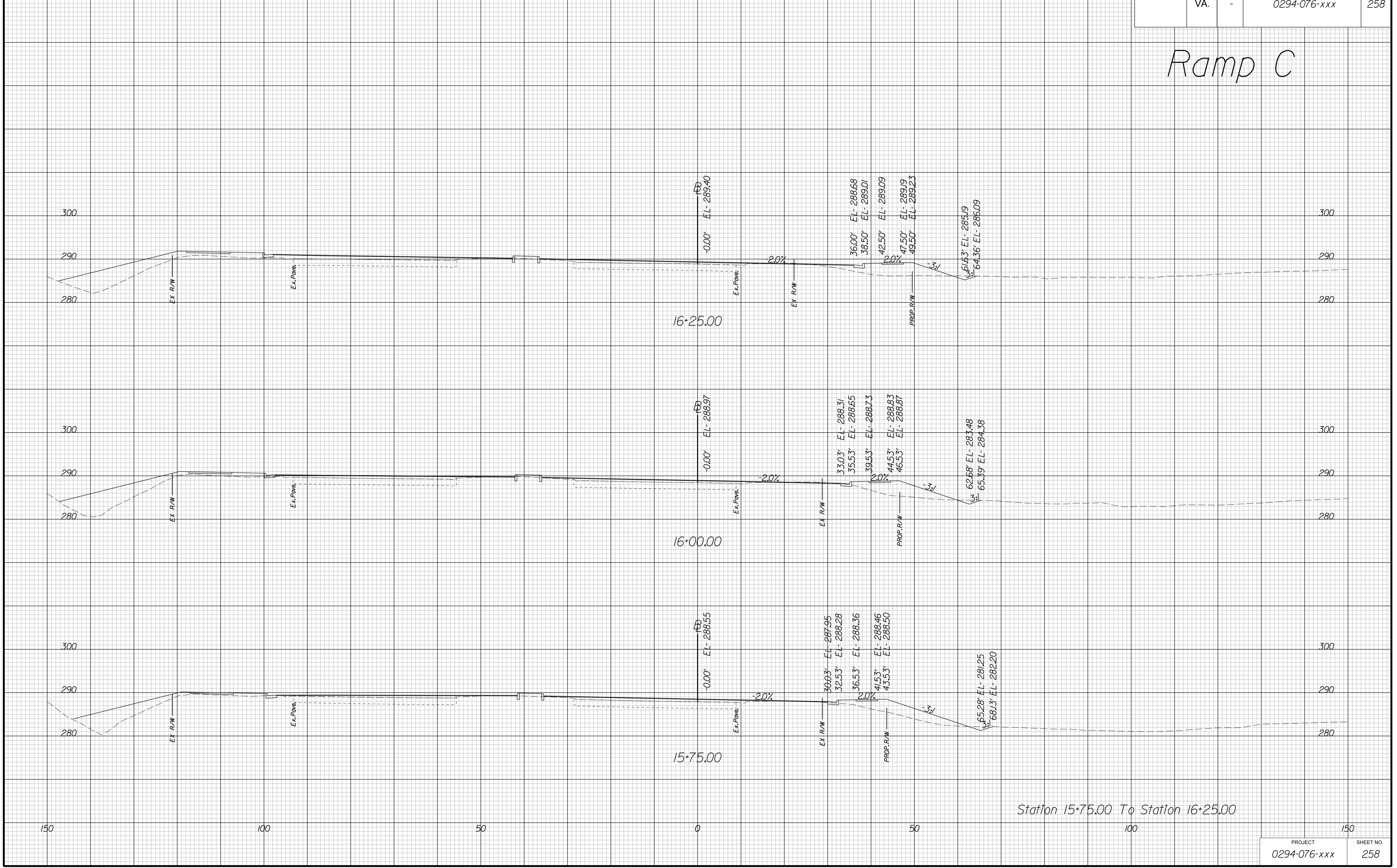
CROSS SECTIONS

SCALE 1 IN. = 10 FT

DESIGN FEATURES RELATING TO CONSTRUCTION OR TO REGULATION AND CONTROL OF TRAFFIC MAY BE SUBJECT TO CHANGE AS DEEMED NECESSARY BY THE DEPARTMENT

REVISED	STATE	ROUTE	STATE PROJECT	SHEET NO.
	VA.	-	0294-076-xxx	258

Ramp C



Station 15+75.00 To Station 16+25.00

PROJECT MANAGER WWW
SURVEYED BY, DATE XXX
DESIGN BY YY
SUBSURFACE UTILITY BY, DATE ZZZ

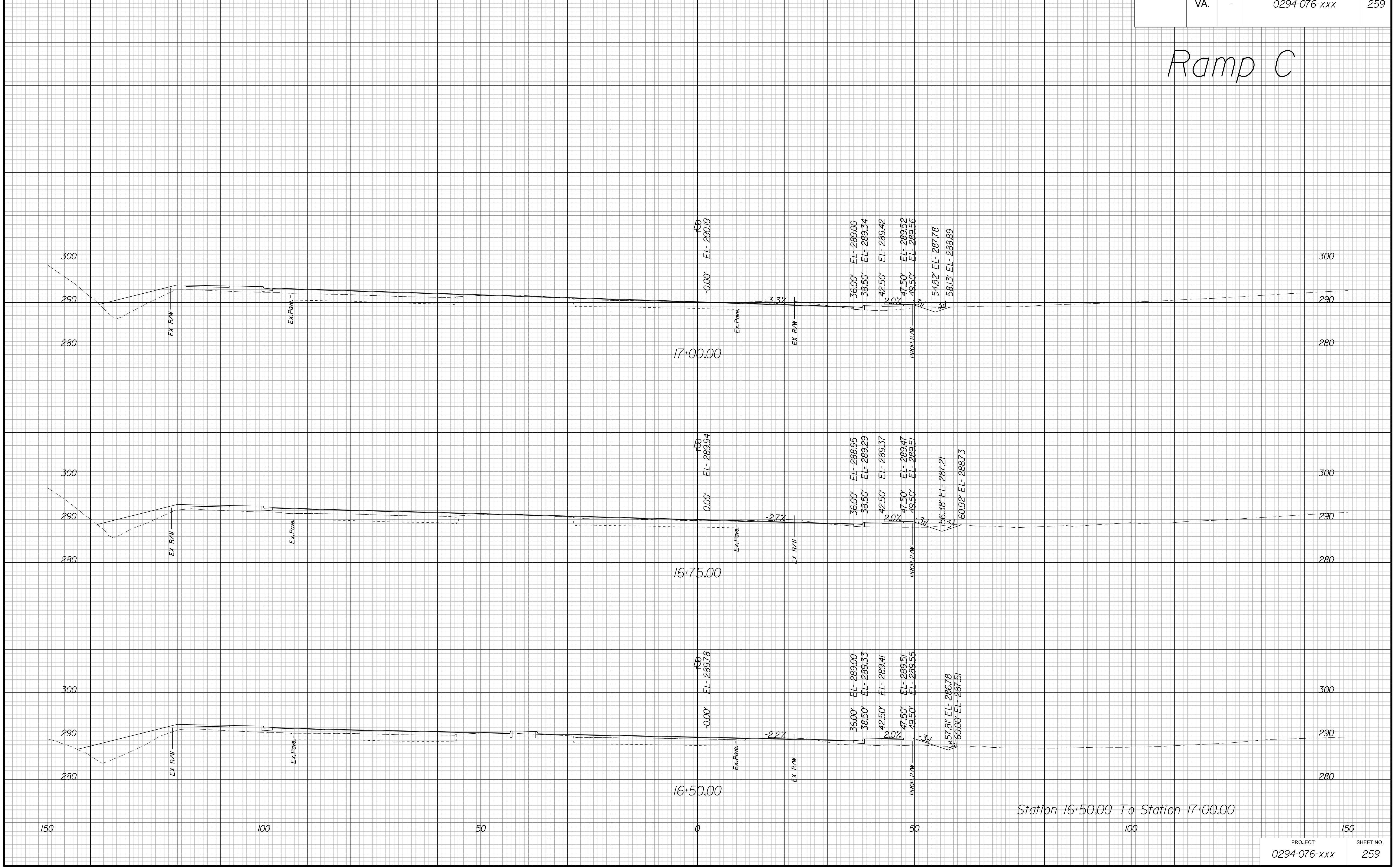
CROSS SECTIONS

SCALE 1 IN. = 10 FT

DESIGN FEATURES RELATING TO CONSTRUCTION
OR TO REGULATION AND CONTROL OF TRAFFIC
MAY BE SUBJECT TO CHANGE AS DEEMED
NECESSARY BY THE DEPARTMENT

REVISED	STATE	ROUTE	STATE PROJECT	SHEET NO.
	VA.	-	0294-076-xxx	259

Ramp C



PROJECT MANAGER WWW
SURVEYED BY, DATE XXX
DESIGN BY YY
SUBSURFACE UTILITY BY, DATE ZZZ

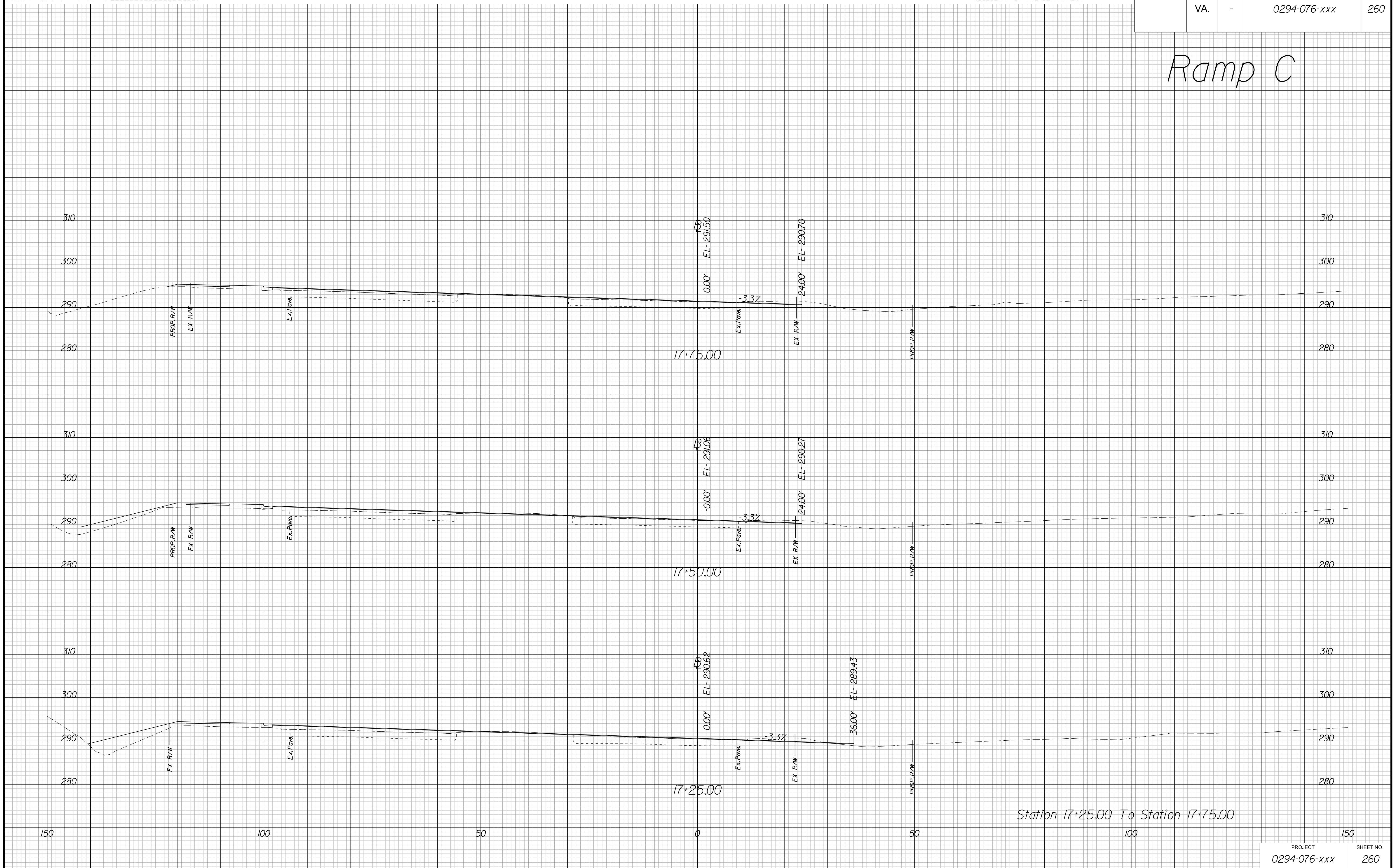
CROSS SECTIONS

SCALE 1 IN. = 10 FT

DESIGN FEATURES RELATING TO CONSTRUCTION
OR TO REGULATION AND CONTROL OF TRAFFIC
MAY BE SUBJECT TO CHANGE AS DEEMED
NECESSARY BY THE DEPARTMENT

REVISED	STATE	ROUTE	STATE PROJECT	SHEET NO.
	VA.	-	0294-076-xxx	260

Ramp C



Station 17+25.00 To Station 17+75.00

PROJECT MANAGER WWW
SURVEYED BY, DATE XXX
DESIGN BY YY
SUBSURFACE UTILITY BY, DATE ZZZ

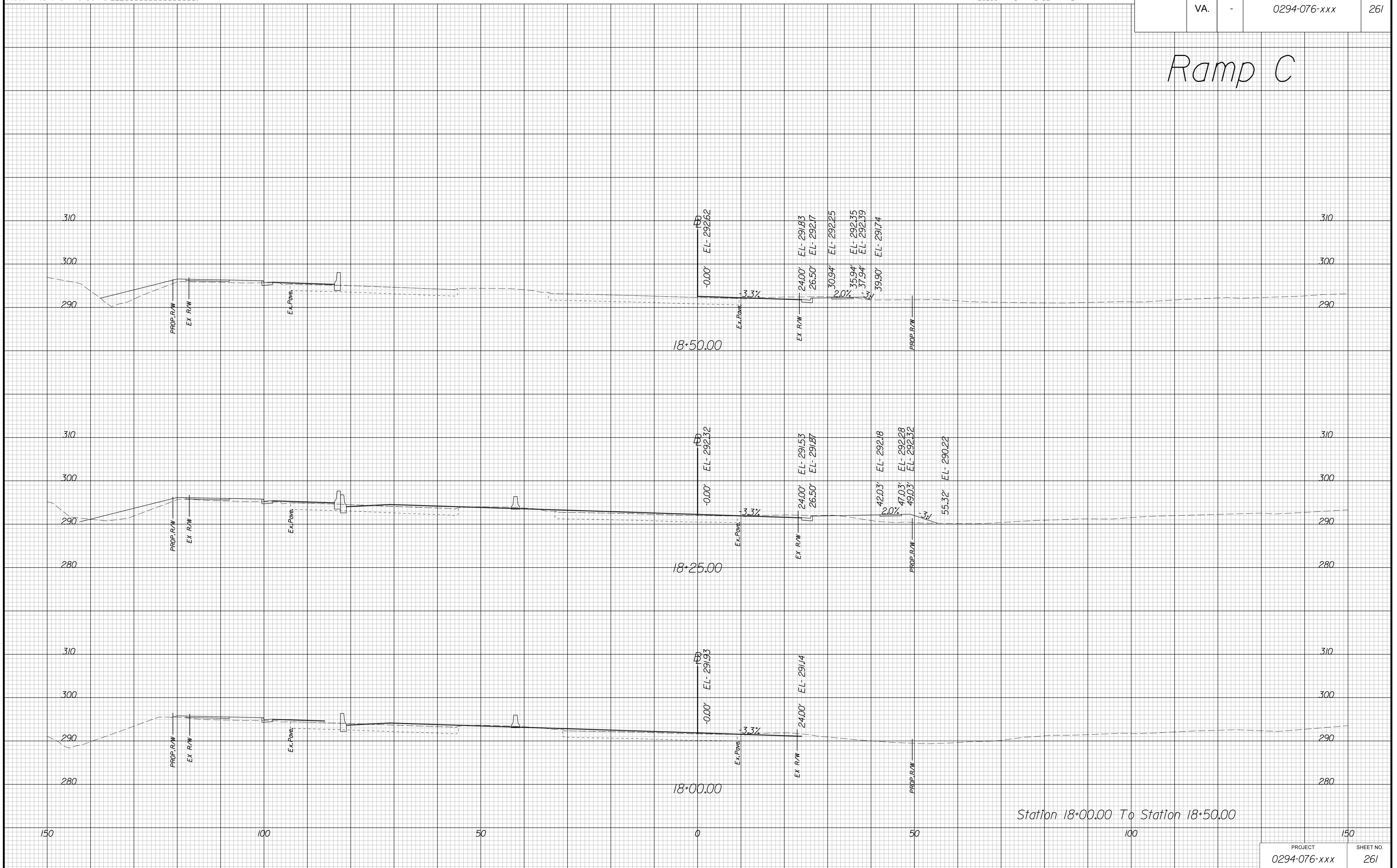
CROSS SECTIONS

SCALE 1 IN. = 10 FT

DESIGN FEATURES RELATING TO CONSTRUCTION
OR TO REGULATION AND CONTROL OF TRAFFIC
MAY BE SUBJECT TO CHANGE AS DEEMED
NECESSARY BY THE DEPARTMENT

REVISED	STATE	ROUTE	STATE PROJECT	SHEET NO.
	VA.	-	0294-076-xxx	261

Ramp C



Station 18+00.00 To Station 18+50.00

PROJECT MANAGER WWW
SURVEYED BY, DATE XXX
DESIGN BY YY
SUBSURFACE UTILITY BY, DATE ZZZ

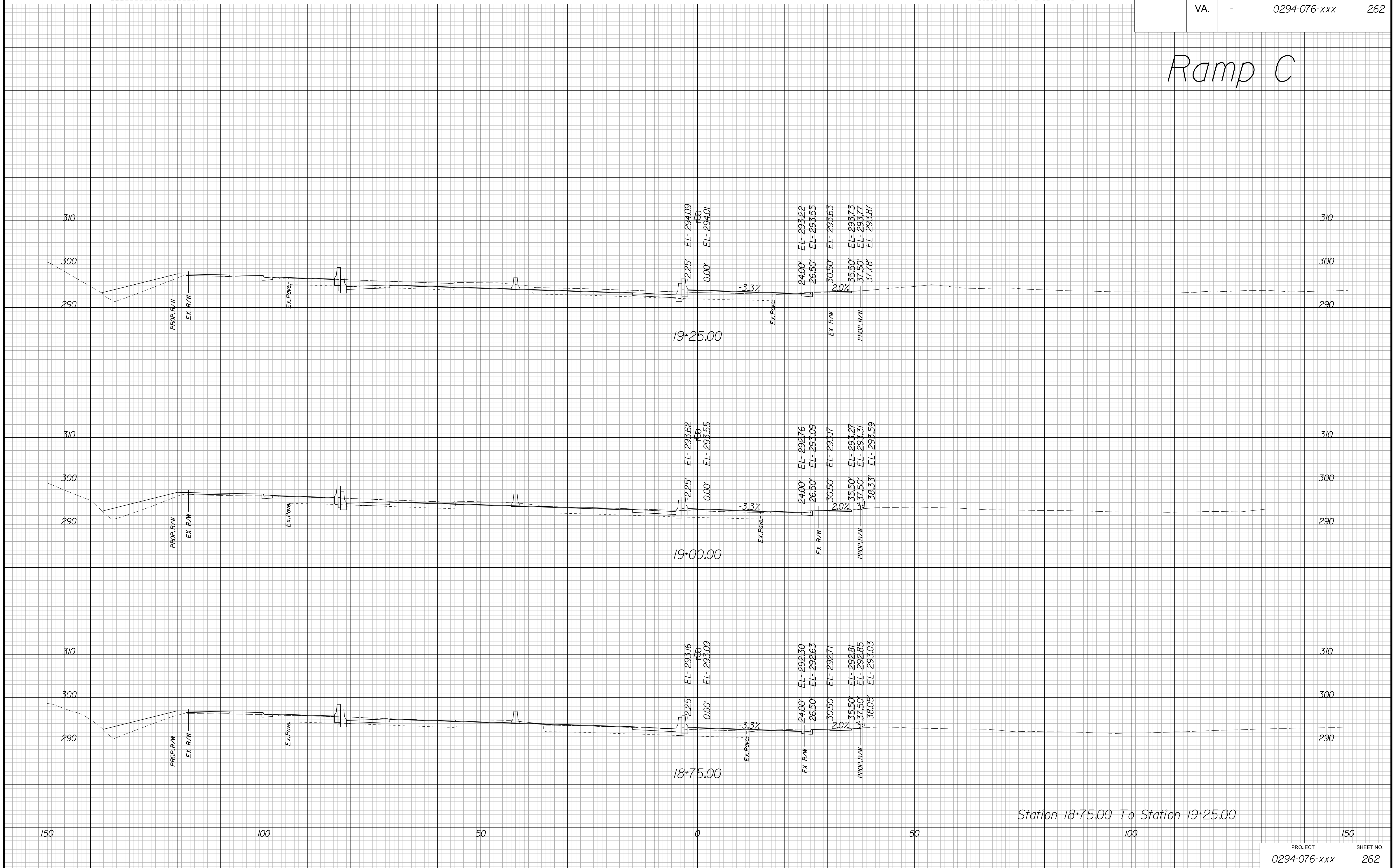
CROSS SECTIONS

SCALE 1 IN. = 10 FT

DESIGN FEATURES RELATING TO CONSTRUCTION OR TO REGULATION AND CONTROL OF TRAFFIC MAY BE SUBJECT TO CHANGE AS DEEMED NECESSARY BY THE DEPARTMENT

REVISED	STATE	ROUTE	STATE PROJECT	SHEET NO.
	VA.	-	0294-076-xxx	262

Ramp C



Station 18+75.00 To Station 19+25.00

PROJECT MANAGER WWW
SURVEYED BY, DATE XXX
DESIGN BY YY
SUBSURFACE UTILITY BY, DATE ZZZ

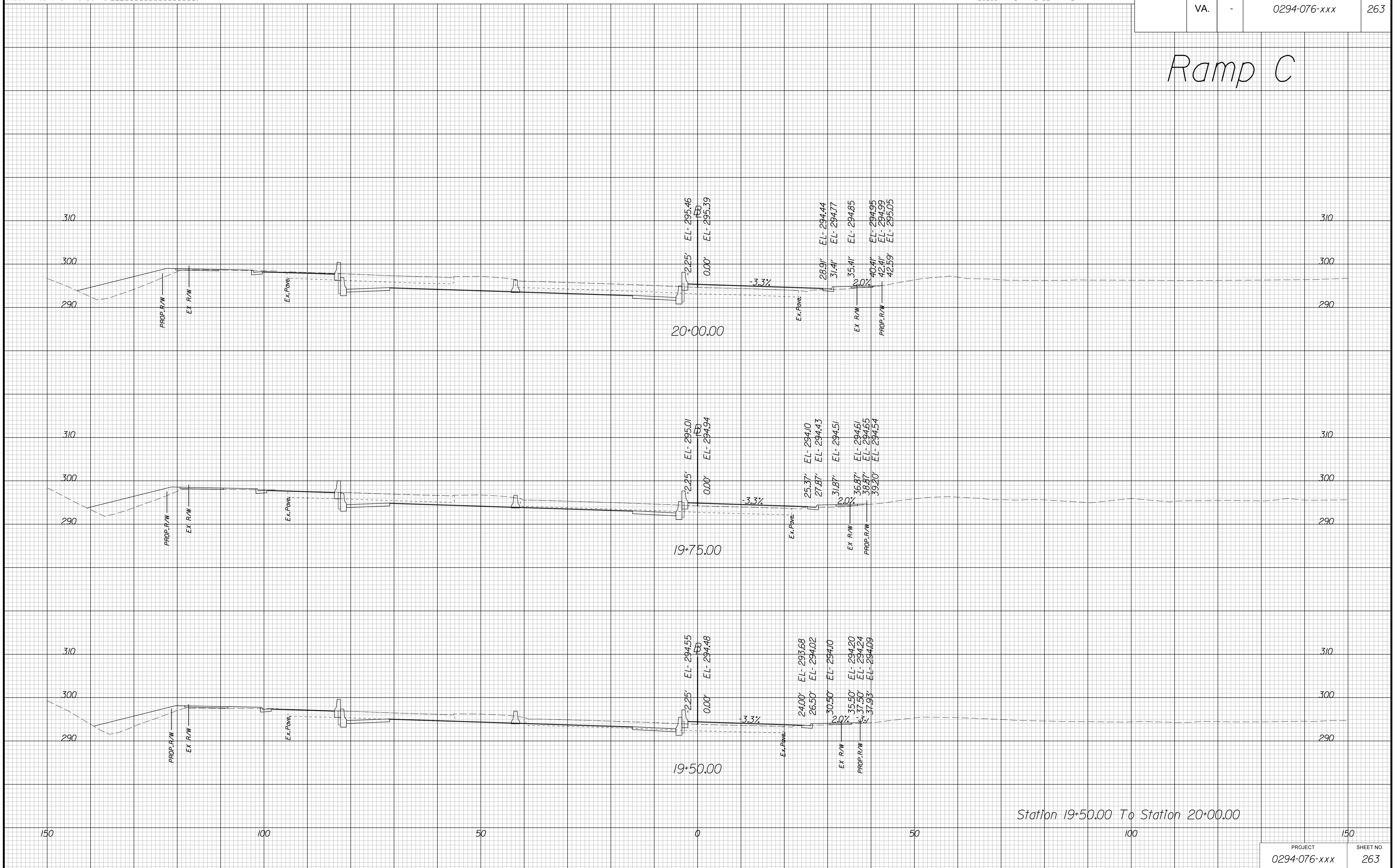
CROSS SECTIONS

SCALE 1 IN. = 10 FT

DESIGN FEATURES RELATING TO CONSTRUCTION
OR TO REGULATION AND CONTROL OF TRAFFIC
MAY BE SUBJECT TO CHANGE AS DEEMED
NECESSARY BY THE DEPARTMENT

REVISED	STATE	ROUTE	STATE PROJECT	SHEET NO.
	VA.	-	0294-076-xxx	263

Ramp C



Station 19+50.00 To Station 20+00.00

PROJECT MANAGER WWW
SURVEYED BY, DATE XXX
DESIGN BY YY
SUBSURFACE UTILITY BY, DATE ZZZ

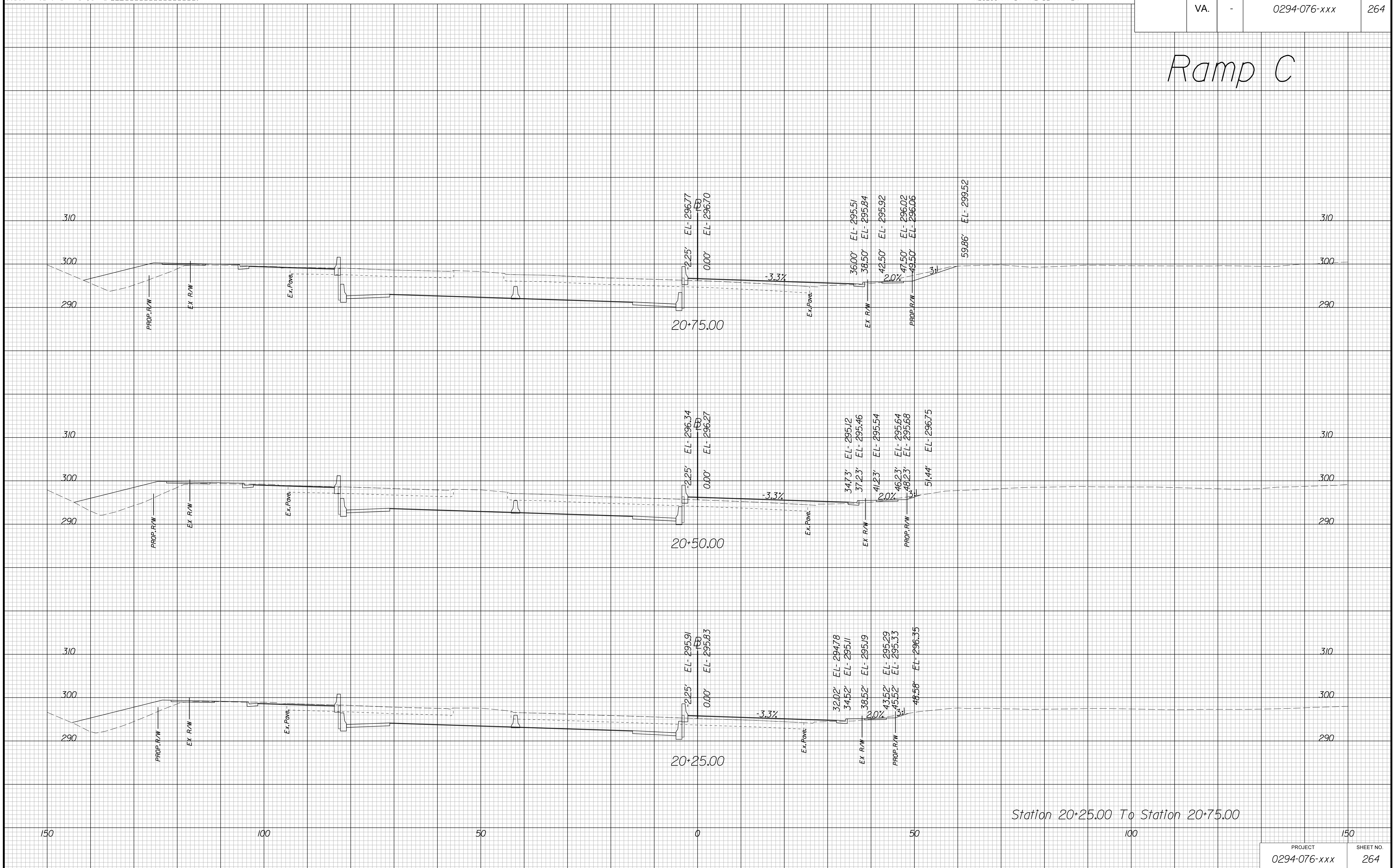
CROSS SECTIONS

SCALE 1 IN. = 10 FT

DESIGN FEATURES RELATING TO CONSTRUCTION
OR TO REGULATION AND CONTROL OF TRAFFIC
MAY BE SUBJECT TO CHANGE AS DEEMED
NECESSARY BY THE DEPARTMENT

REVISED	STATE	ROUTE	STATE PROJECT	SHEET NO.
	VA.	-	0294-076-xxx	264

Ramp C



PROJECT MANAGER WWW
SURVEYED BY, DATE XXX
DESIGN BY YY
SUBSURFACE UTILITY BY, DATE ZZZ

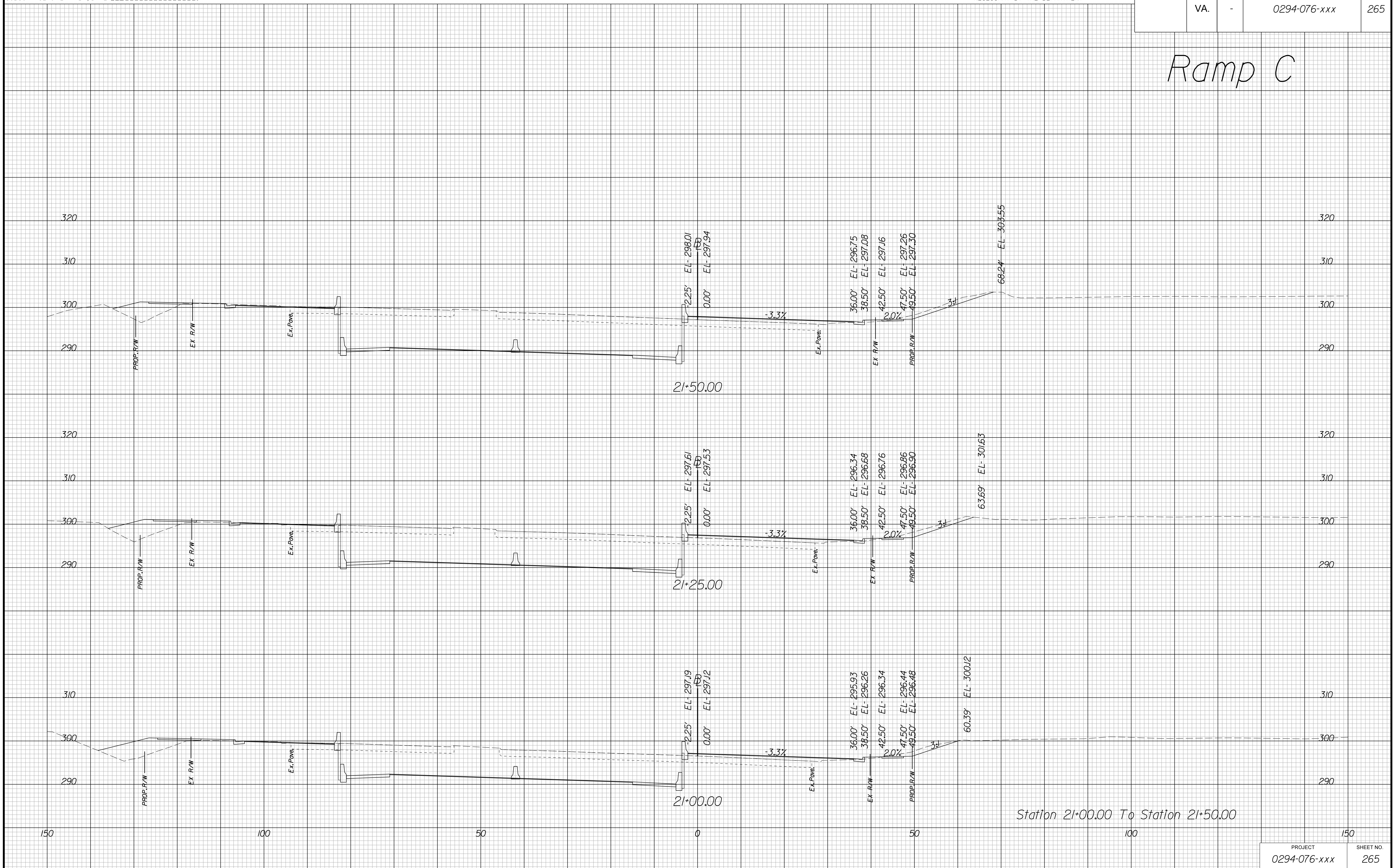
CROSS SECTIONS

SCALE 1 IN. = 10 FT

DESIGN FEATURES RELATING TO CONSTRUCTION
OR TO REGULATION AND CONTROL OF TRAFFIC
MAY BE SUBJECT TO CHANGE AS DEEMED
NECESSARY BY THE DEPARTMENT

REVISED	STATE	ROUTE	STATE PROJECT	SHEET NO.
	VA.	-	0294-076-xxx	265

Ramp C



Station 21+00.00 To Station 21+50.00

PROJECT MANAGER WWW
SURVEYED BY, DATE XXX
DESIGN BY YY
SUBSURFACE UTILITY BY, DATE ZZZ

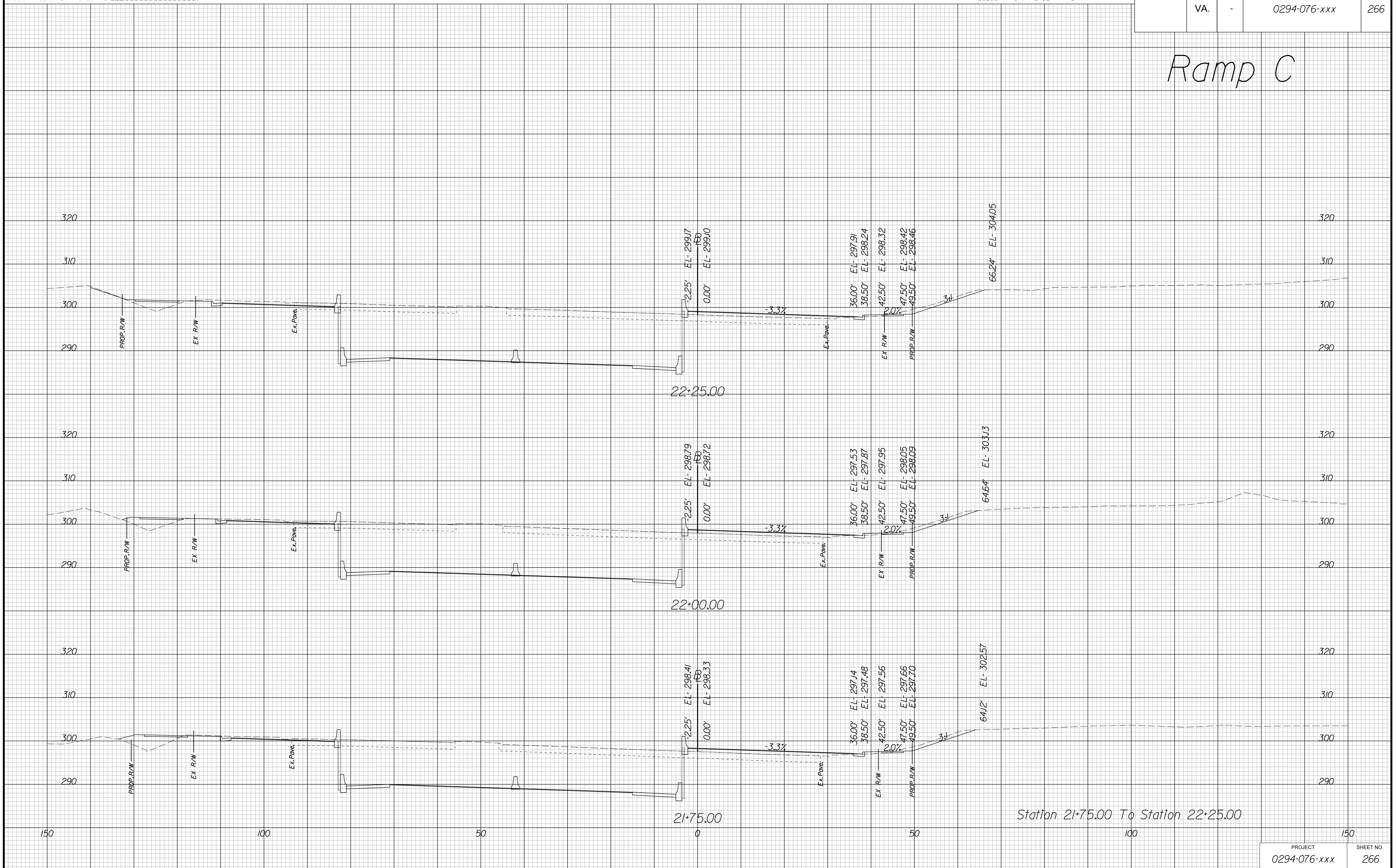
CROSS SECTIONS

SCALE 1 IN. = 10 FT

DESIGN FEATURES RELATING TO CONSTRUCTION
OR TO REGULATION AND CONTROL OF TRAFFIC
MAY BE SUBJECT TO CHANGE AS DEEMED
NECESSARY BY THE DEPARTMENT

REVISED	STATE	ROUTE	STATE PROJECT	SHEET NO.
	VA.	-	0294-076-xxx	266

Ramp C



Station 21+75.00 To Station 22+25.00

PROJECT MANAGER WWW
SURVEYED BY, DATE XXX
DESIGN BY YY
SUBSURFACE UTILITY BY, DATE ZZZ

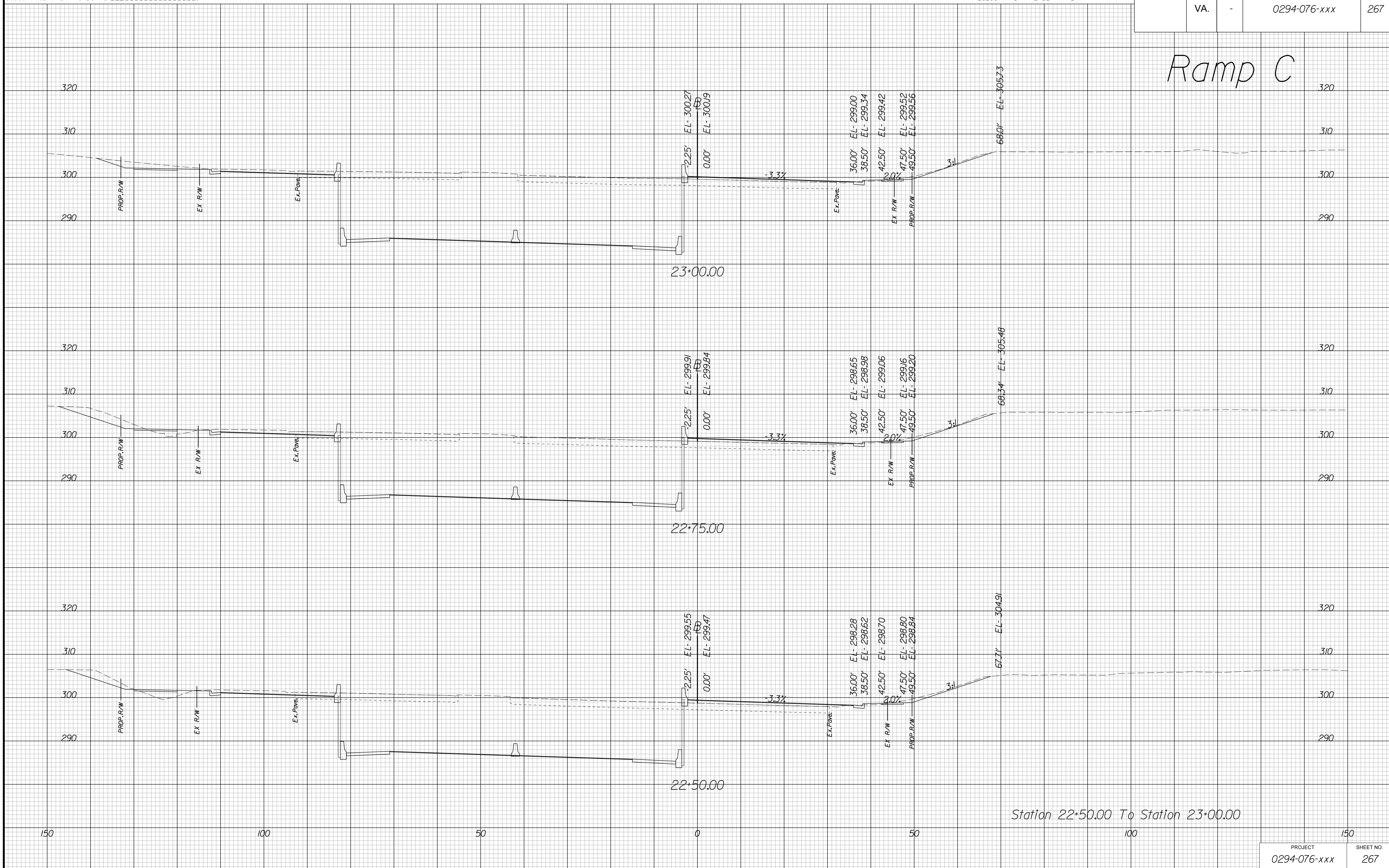
CROSS SECTIONS

SCALE 1 IN. = 10 FT

DESIGN FEATURES RELATING TO CONSTRUCTION
OR TO REGULATION AND CONTROL OF TRAFFIC
MAY BE SUBJECT TO CHANGE AS DEEMED
NECESSARY BY THE DEPARTMENT

REVISED	STATE	ROUTE	STATE PROJECT	SHEET NO.
	VA.	-	0294-076-xxx	267

Ramp C



Station 22+50.00 To Station 23+00.00

PROJECT MANAGER WWW
SURVEYED BY, DATE XXX
DESIGN BY YY
SUBSURFACE UTILITY BY, DATE ZZZ

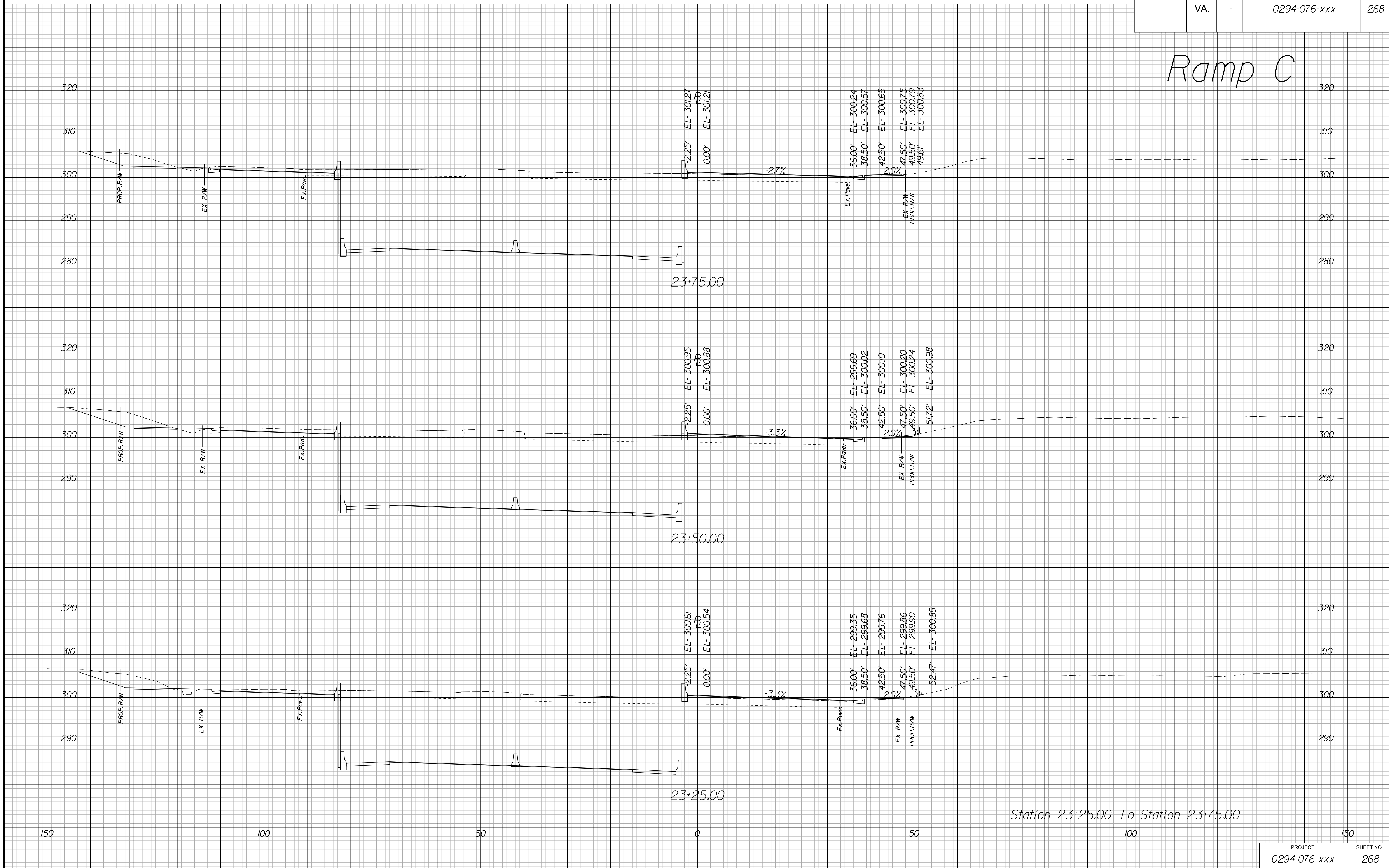
CROSS SECTIONS

SCALE 1 IN. = 10 FT

DESIGN FEATURES RELATING TO CONSTRUCTION
OR TO REGULATION AND CONTROL OF TRAFFIC
MAY BE SUBJECT TO CHANGE AS DEEMED
NECESSARY BY THE DEPARTMENT

REVISED	STATE	ROUTE	STATE PROJECT	SHEET NO.
	VA.	-	0294-076-xxx	268

Ramp C



Station 23+25.00 To Station 23+75.00

PROJECT MANAGER WWW
SURVEYED BY, DATE XXX
DESIGN BY YY
SUBSURFACE UTILITY BY, DATE ZZZ

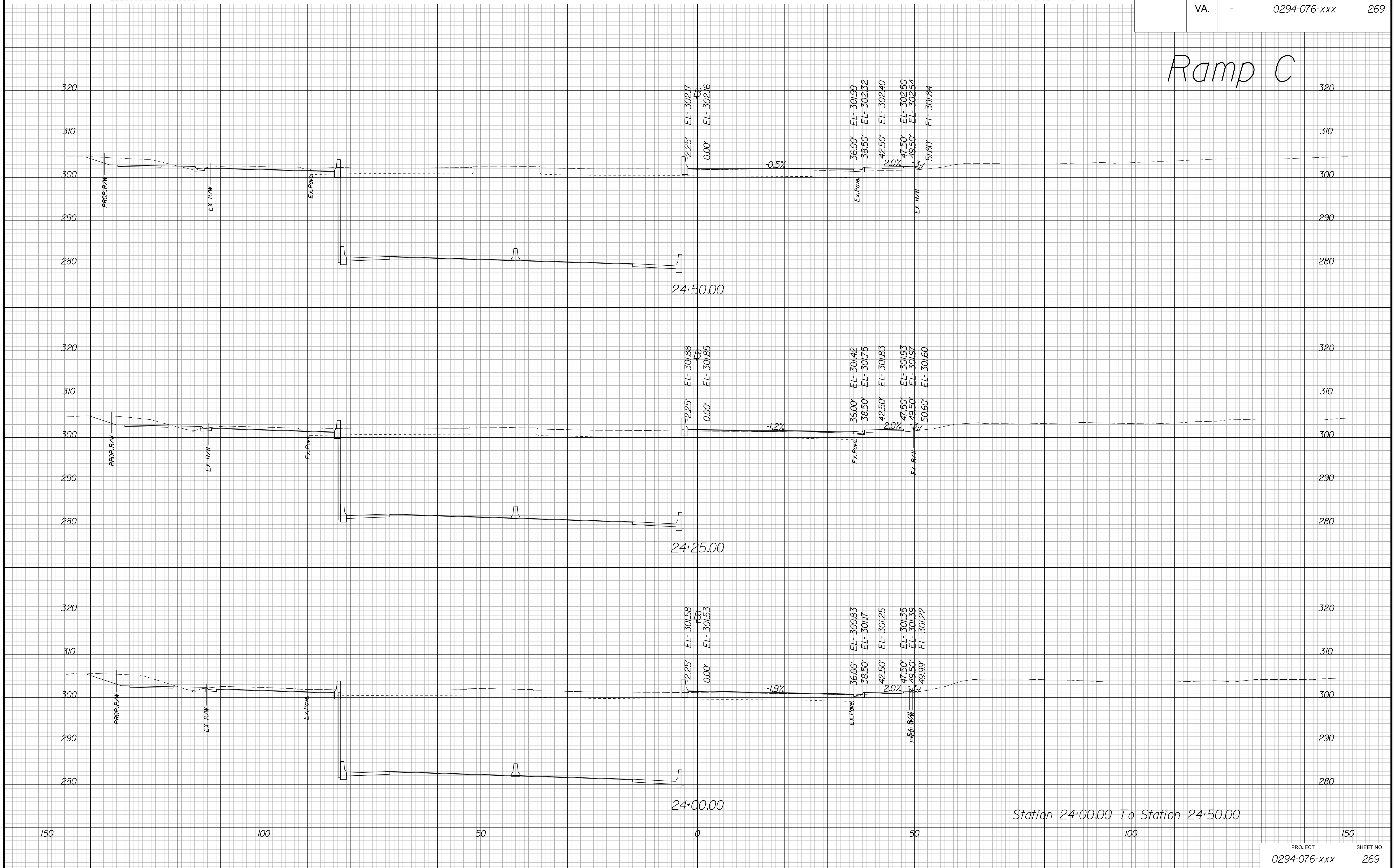
CROSS SECTIONS

SCALE 1 IN. = 10 FT

DESIGN FEATURES RELATING TO CONSTRUCTION
OR TO REGULATION AND CONTROL OF TRAFFIC
MAY BE SUBJECT TO CHANGE AS DEEMED
NECESSARY BY THE DEPARTMENT

REVISED	STATE	ROUTE	STATE	PROJECT	SHEET NO.
	VA.	-		0294-076-xxx	269

Ramp C



Station 24+00.00 To Station 24+50.00

PROJECT MANAGER WWW
SURVEYED BY, DATE XXX
DESIGN BY YY
SUBSURFACE UTILITY BY, DATE ZZZ

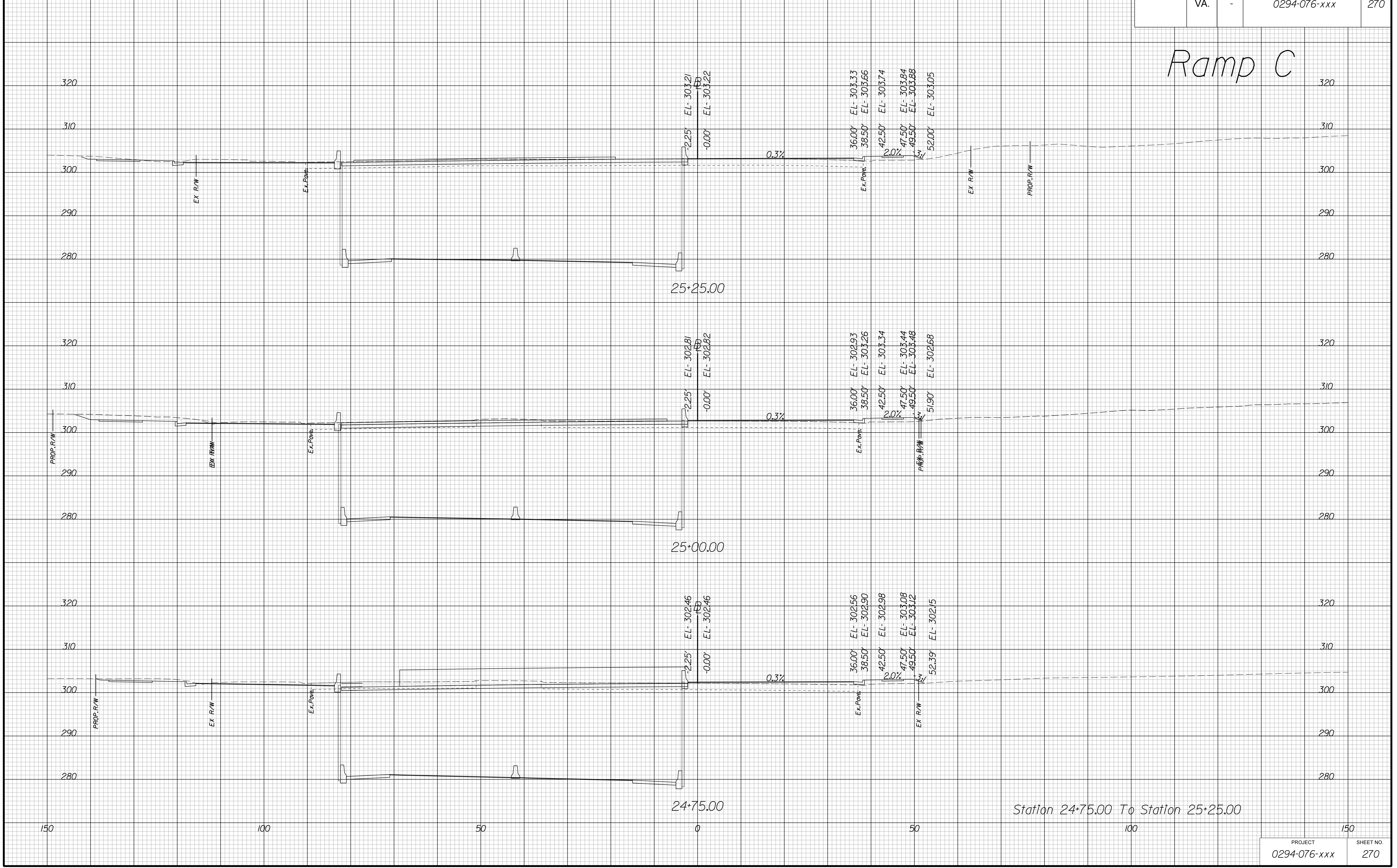
CROSS SECTIONS

SCALE 1 IN. = 10 FT

DESIGN FEATURES RELATING TO CONSTRUCTION OR TO REGULATION AND CONTROL OF TRAFFIC MAY BE SUBJECT TO CHANGE AS DEEMED NECESSARY BY THE DEPARTMENT

REVISED	STATE	ROUTE	STATE PROJECT	SHEET NO.
	VA.	-	0294-076-xxx	270

Ramp C



Station 24+75.00 To Station 25+25.00

PROJECT MANAGER WWW
SURVEYED BY, DATE XXX
DESIGN BY YY
SUBSURFACE UTILITY BY, DATE ZZZ

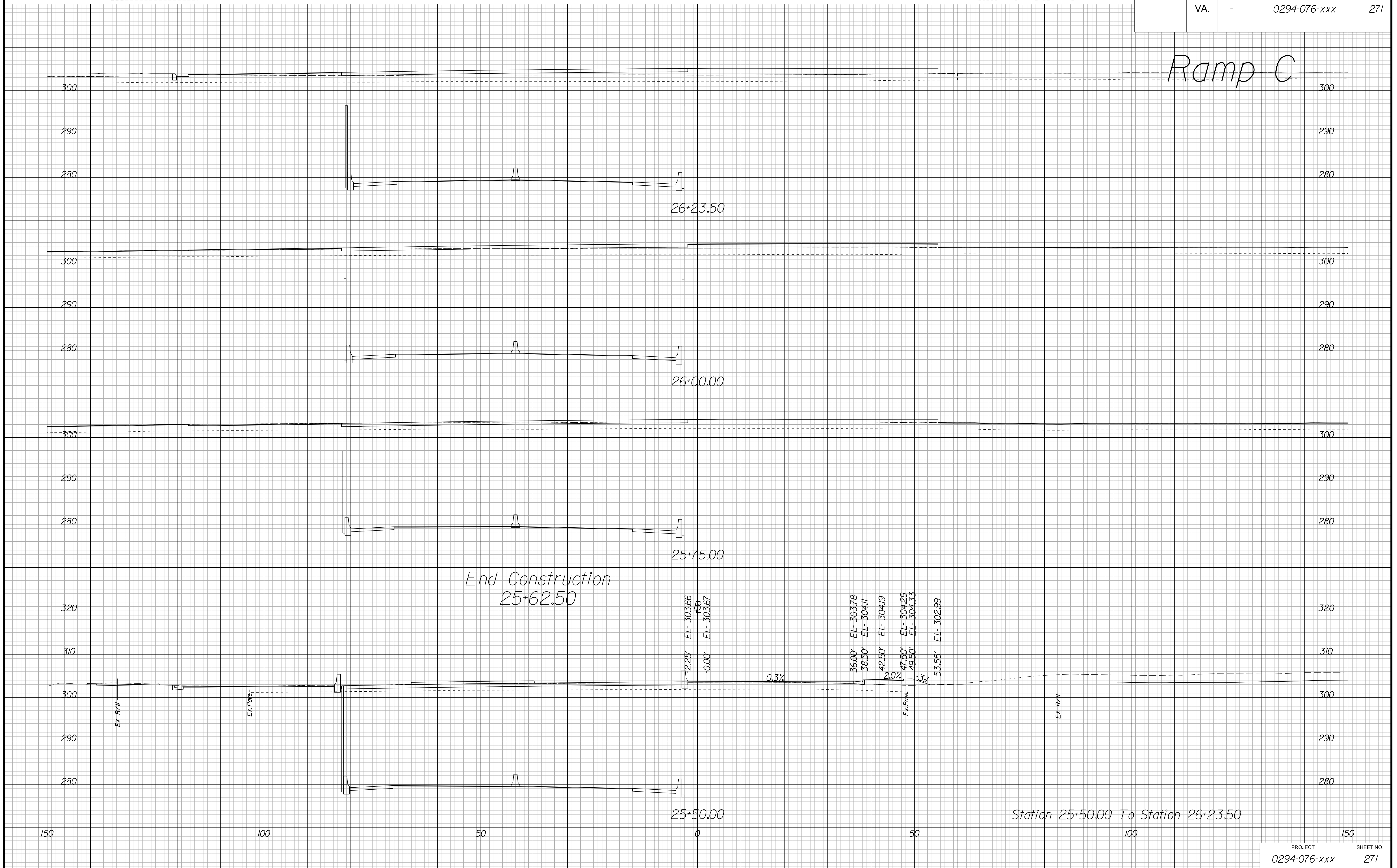
CROSS SECTIONS

SCALE 1 IN. = 10 FT

DESIGN FEATURES RELATING TO CONSTRUCTION
OR TO REGULATION AND CONTROL OF TRAFFIC
MAY BE SUBJECT TO CHANGE AS DEEMED
NECESSARY BY THE DEPARTMENT

REVISED	STATE	ROUTE	STATE PROJECT	SHEET NO.
	VA.	-	0294-076-xxx	271

Ramp C



Station 25+50.00 To Station 26+23.50

PROJECT MANAGER WWW
SURVEYED BY, DATE XXX
DESIGN BY YY
SUBSURFACE UTILITY BY, DATE ZZZ

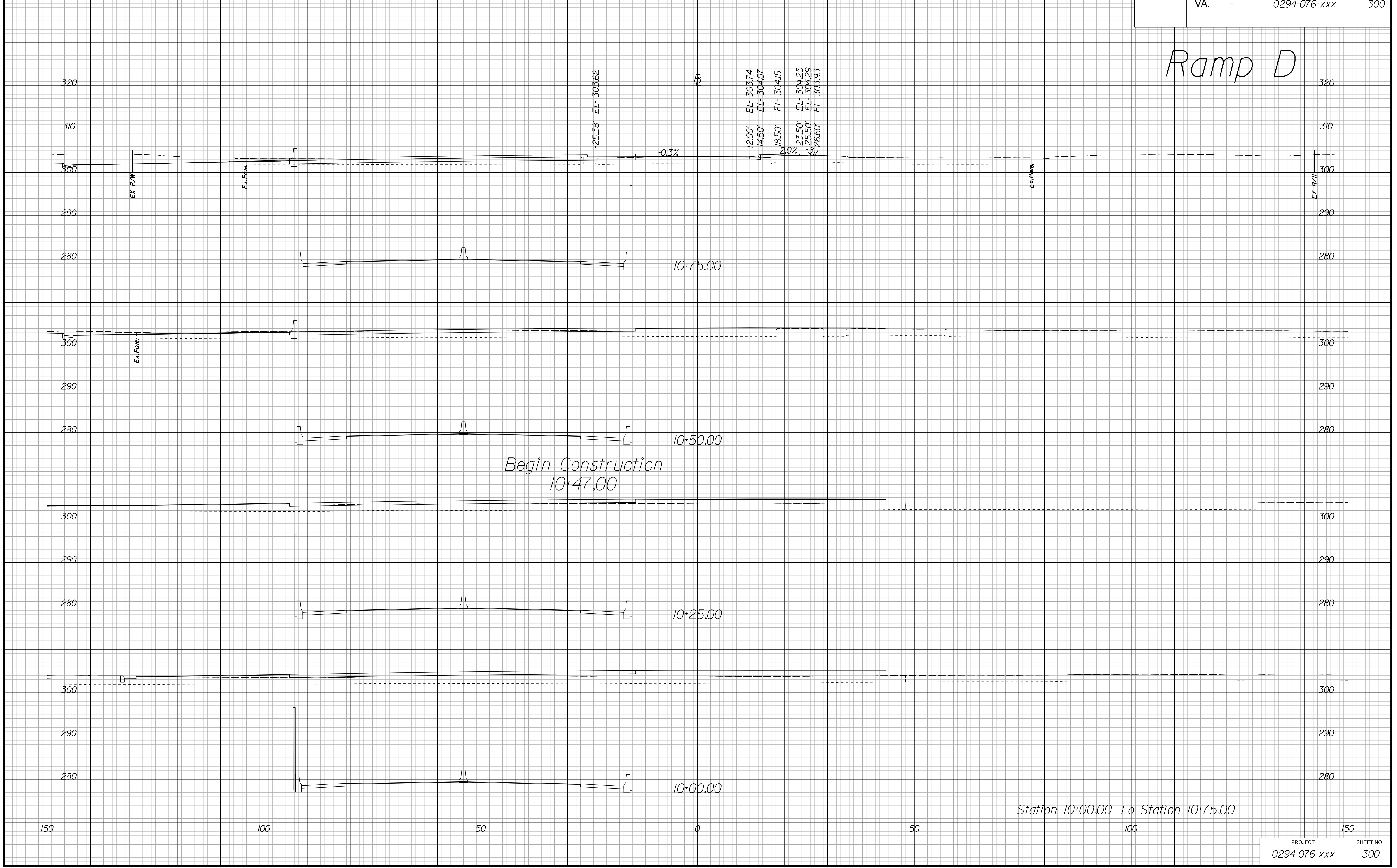
CROSS SECTIONS

SCALE 1 IN. = 10 FT

DESIGN FEATURES RELATING TO CONSTRUCTION
OR TO REGULATION AND CONTROL OF TRAFFIC
MAY BE SUBJECT TO CHANGE AS DEEMED
NECESSARY BY THE DEPARTMENT

REVISED	STATE	ROUTE	STATE	PROJECT	SHEET NO.
	VA.	-		0294-076-xxx	300

Ramp D



PROJECT MANAGER WWW
SURVEYED BY, DATE XXX
DESIGN BY YY
SUBSURFACE UTILITY BY, DATE ZZZ

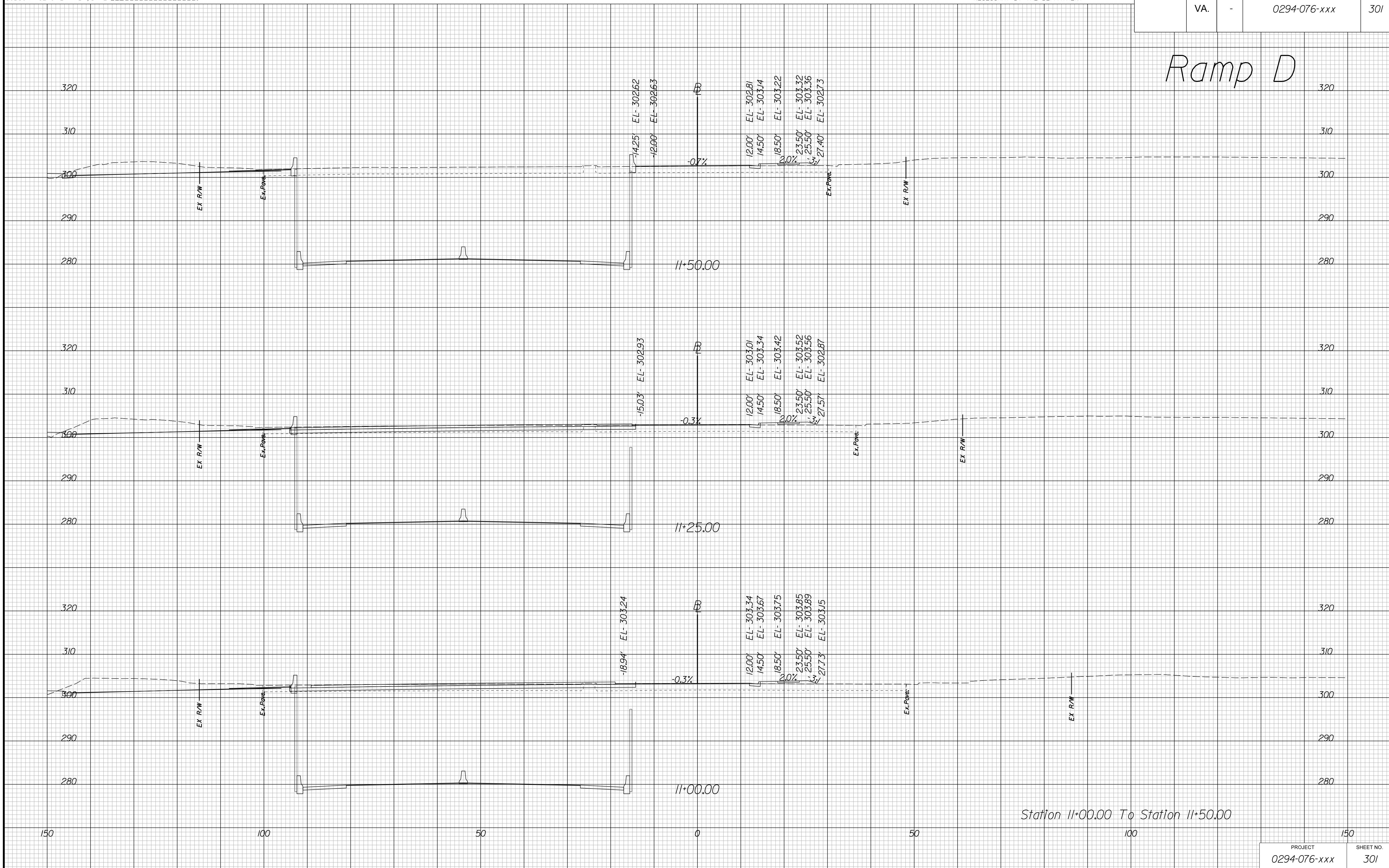
CROSS SECTIONS

SCALE 1 IN. = 10 FT

DESIGN FEATURES RELATING TO CONSTRUCTION
OR TO REGULATION AND CONTROL OF TRAFFIC
MAY BE SUBJECT TO CHANGE AS DEEMED
NECESSARY BY THE DEPARTMENT

REVISED	STATE	ROUTE	STATE	PROJECT	SHEET NO.
	VA.	-		0294-076-xxx	301

Ramp D



Station 11+00.00 To Station 11+50.00

PROJECT MANAGER WWW
SURVEYED BY, DATE XXX
DESIGN BY YY
SUBSURFACE UTILITY BY, DATE ZZZ

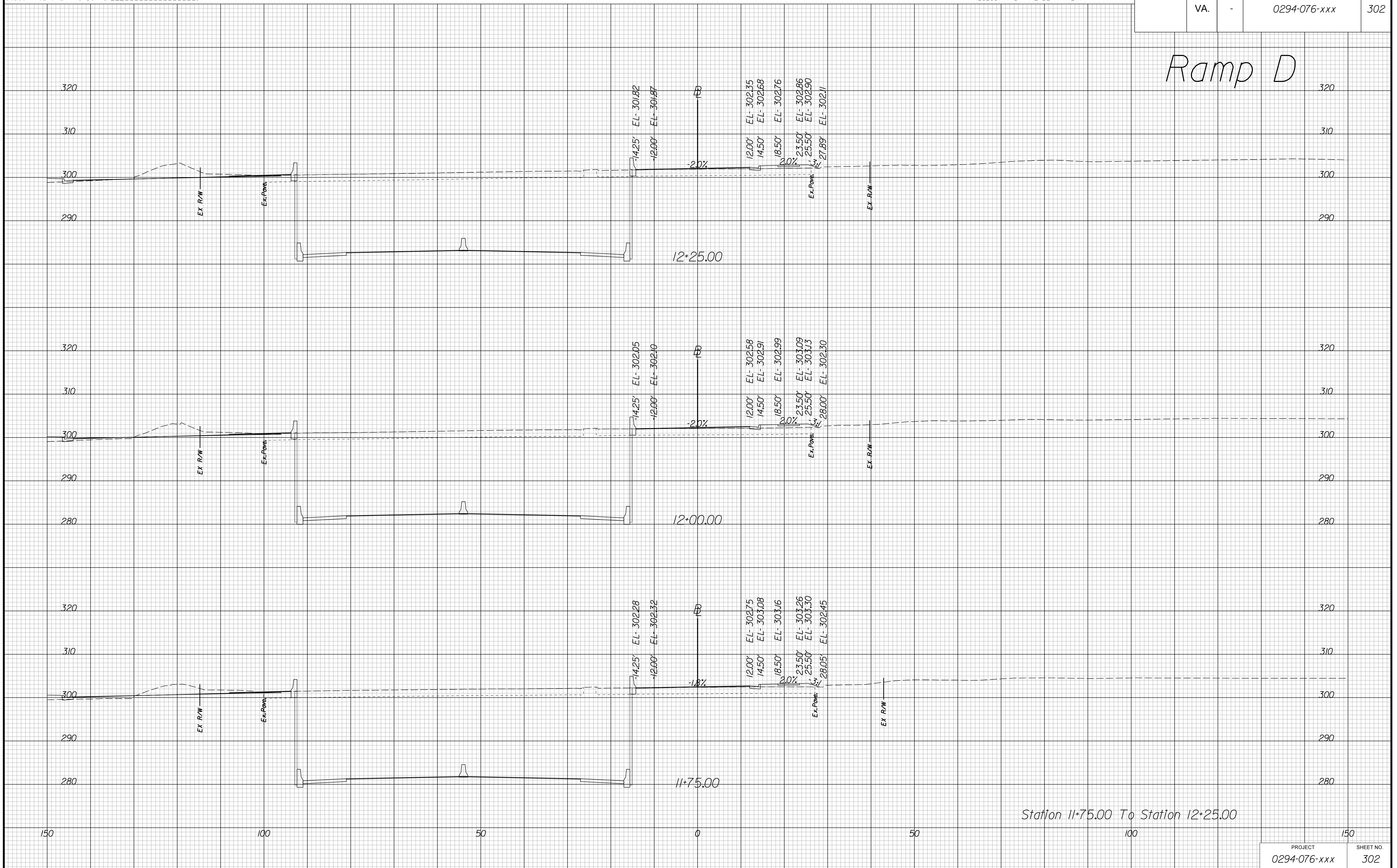
CROSS SECTIONS

SCALE 1 IN. = 10 FT

DESIGN FEATURES RELATING TO CONSTRUCTION
OR TO REGULATION AND CONTROL OF TRAFFIC
MAY BE SUBJECT TO CHANGE AS DEEMED
NECESSARY BY THE DEPARTMENT

REVISED	STATE	ROUTE	STATE PROJECT	SHEET NO.
	VA.	-	0294-076-xxx	302

Ramp D



Station 11+75.00 To Station 12+25.00

PROJECT MANAGER WWW
SURVEYED BY, DATE XXX
DESIGN BY XXX
SUBSURFACE UTILITY BY, DATE ZZZ

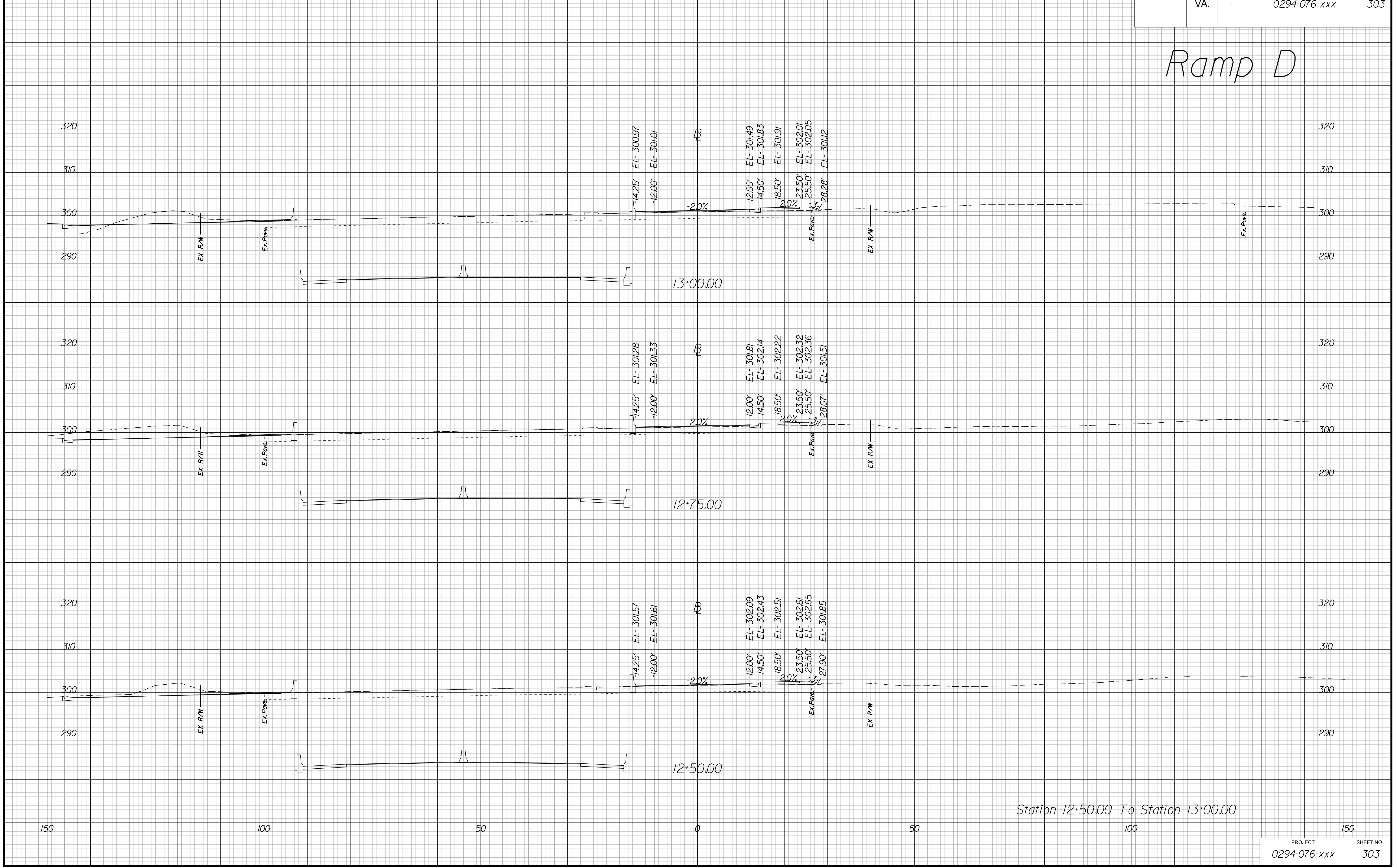
CROSS SECTIONS

SCALE 1 IN. = 10 FT

DESIGN FEATURES RELATING TO CONSTRUCTION
OR TO REGULATION AND CONTROL OF TRAFFIC
MAY BE SUBJECT TO CHANGE AS DEEMED
NECESSARY BY THE DEPARTMENT

REVISED	STATE	ROUTE	STATE PROJECT	SHEET NO.
	VA.	-	0294-076-xxx	303

Ramp D



Station 12+50.00 To Station 13+00.00

PROJECT MANAGER WWW
SURVEYED BY, DATE XXX
DESIGN BY YY
SUBSURFACE UTILITY BY, DATE ZZZ

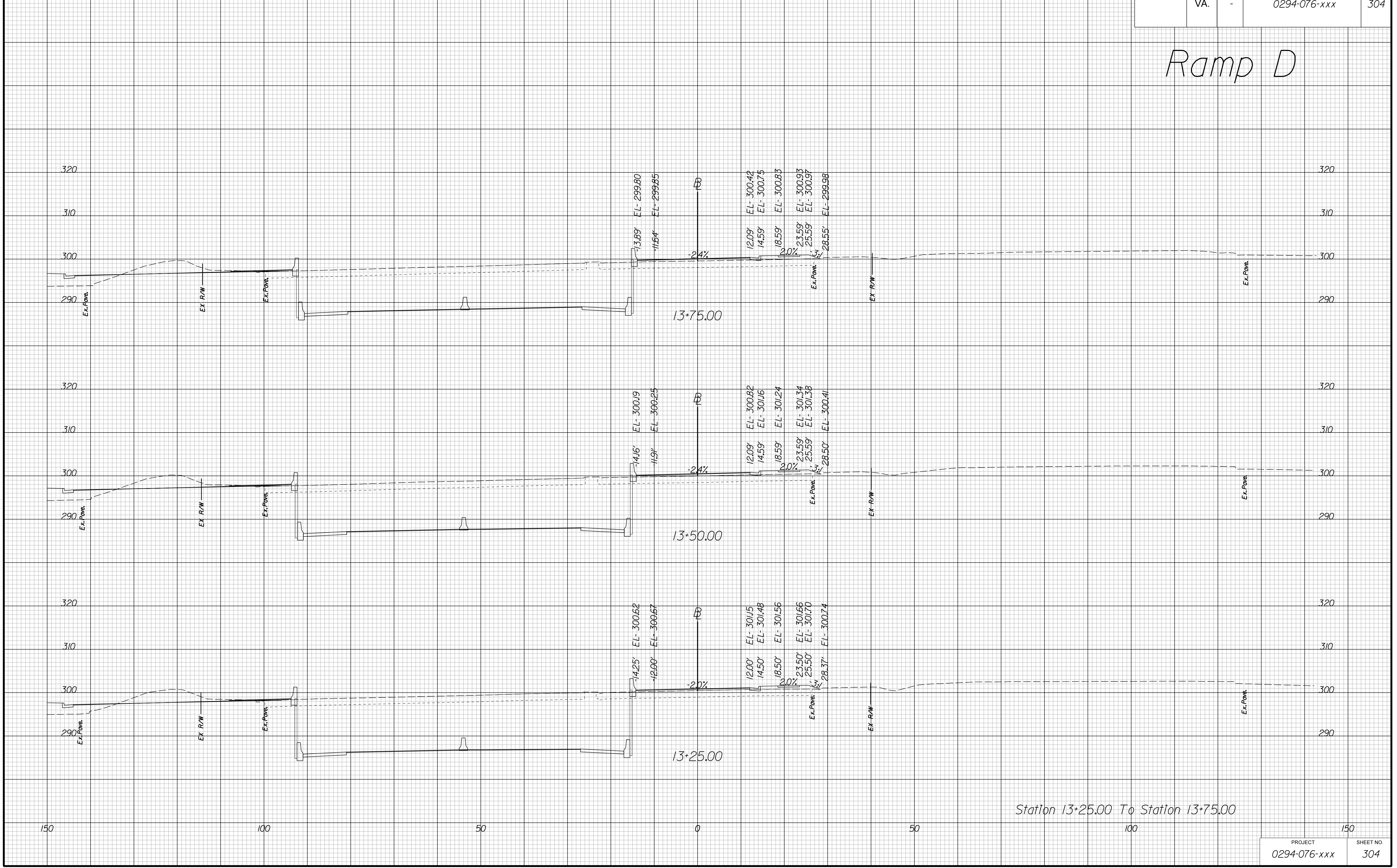
CROSS SECTIONS

SCALE 1 IN. = 10 FT

DESIGN FEATURES RELATING TO CONSTRUCTION
OR TO REGULATION AND CONTROL OF TRAFFIC
MAY BE SUBJECT TO CHANGE AS DEEMED
NECESSARY BY THE DEPARTMENT

REVISED	STATE	ROUTE	STATE PROJECT	SHEET NO.
	VA.	-	0294-076-xxx	304

Ramp D



Station 13+25.00 To Station 13+75.00

PROJECT MANAGER WWW
SURVEYED BY, DATE XXX
DESIGN BY YY
SUBSURFACE UTILITY BY, DATE ZZZ

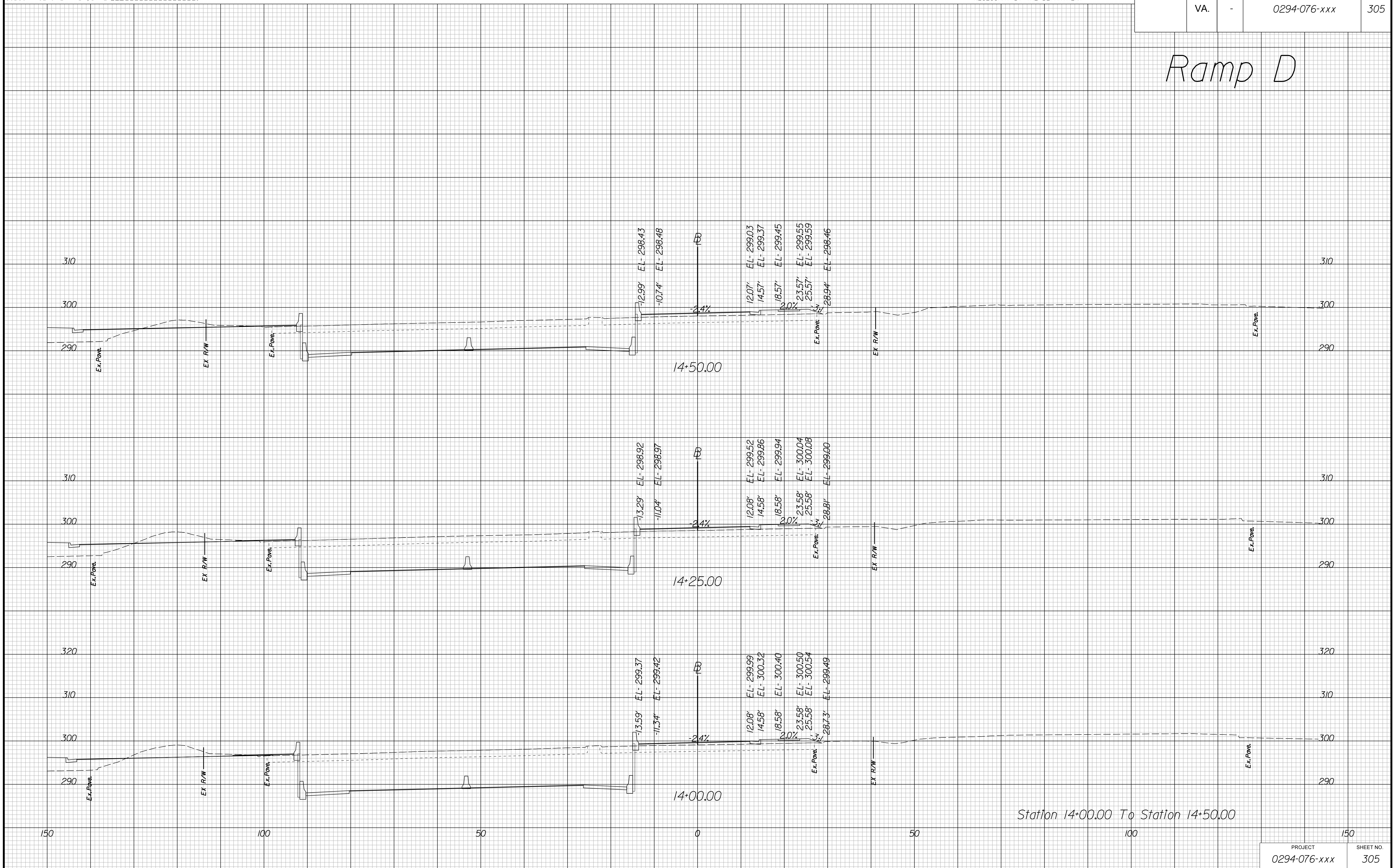
CROSS SECTIONS

SCALE 1 IN. = 10 FT

DESIGN FEATURES RELATING TO CONSTRUCTION
OR TO REGULATION AND CONTROL OF TRAFFIC
MAY BE SUBJECT TO CHANGE AS DEEMED
NECESSARY BY THE DEPARTMENT

REVISED	STATE	ROUTE	STATE PROJECT	SHEET NO.
	VA.	-	0294-076-xxx	305

Ramp D



Station 14+00.00 To Station 14+50.00

PROJECT MANAGER WWW
SURVEYED BY, DATE XXX
DESIGN BY XX
SUBSURFACE UTILITY BY, DATE ZZZ

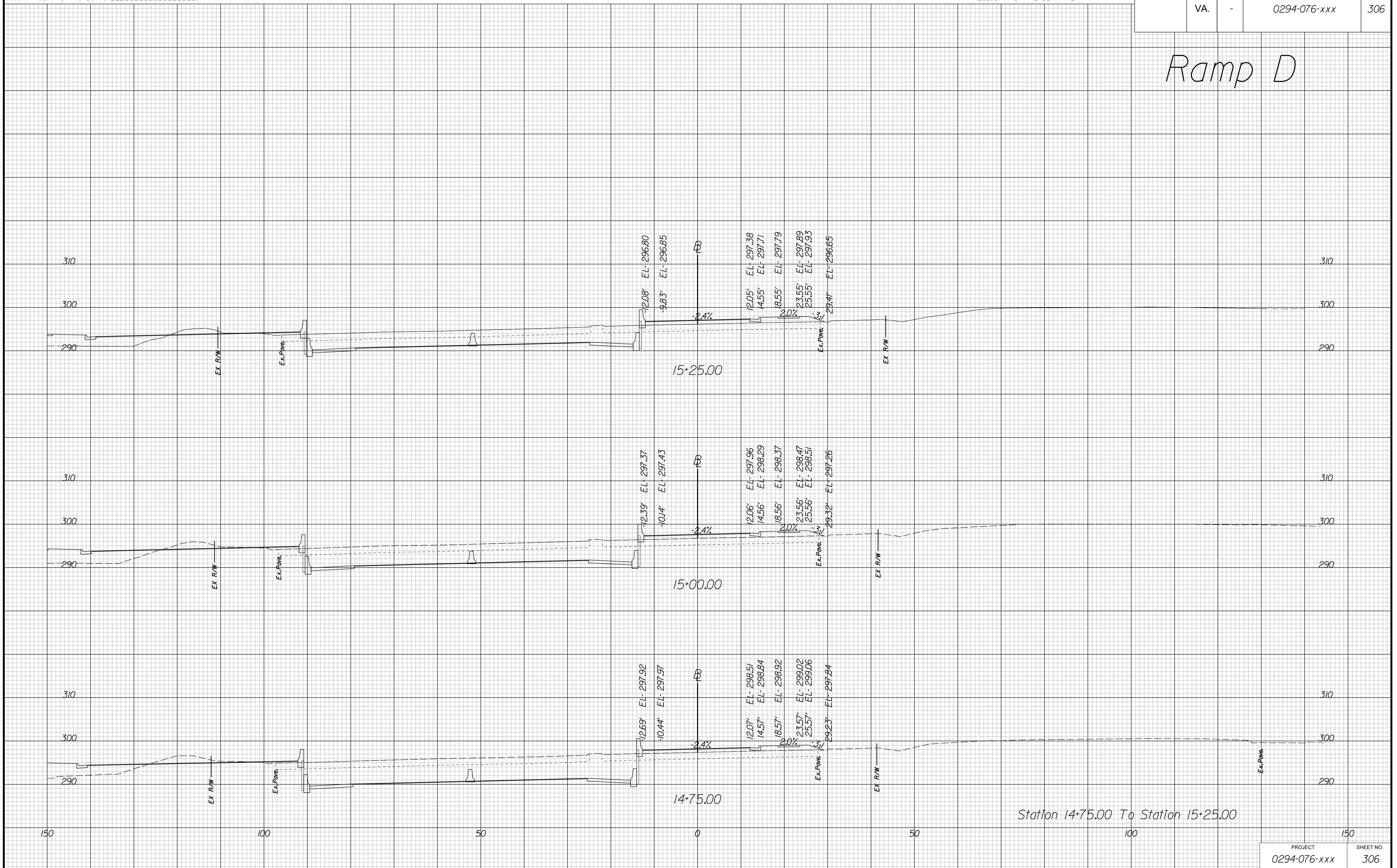
CROSS SECTIONS

SCALE 1 IN. = 10 FT

DESIGN FEATURES RELATING TO CONSTRUCTION
OR TO REGULATION AND CONTROL OF TRAFFIC
MAY BE SUBJECT TO CHANGE AS DEEMED
NECESSARY BY THE DEPARTMENT

REVISED	STATE	ROUTE	STATE PROJECT	SHEET NO.
	VA.	-	0294-076-xxx	306

Ramp D



Station 14+75.00 To Station 15+25.00

PROJECT MANAGER WWW
SURVEYED BY, DATE XXX
DESIGN BY YY
SUBSURFACE UTILITY BY, DATE ZZZ

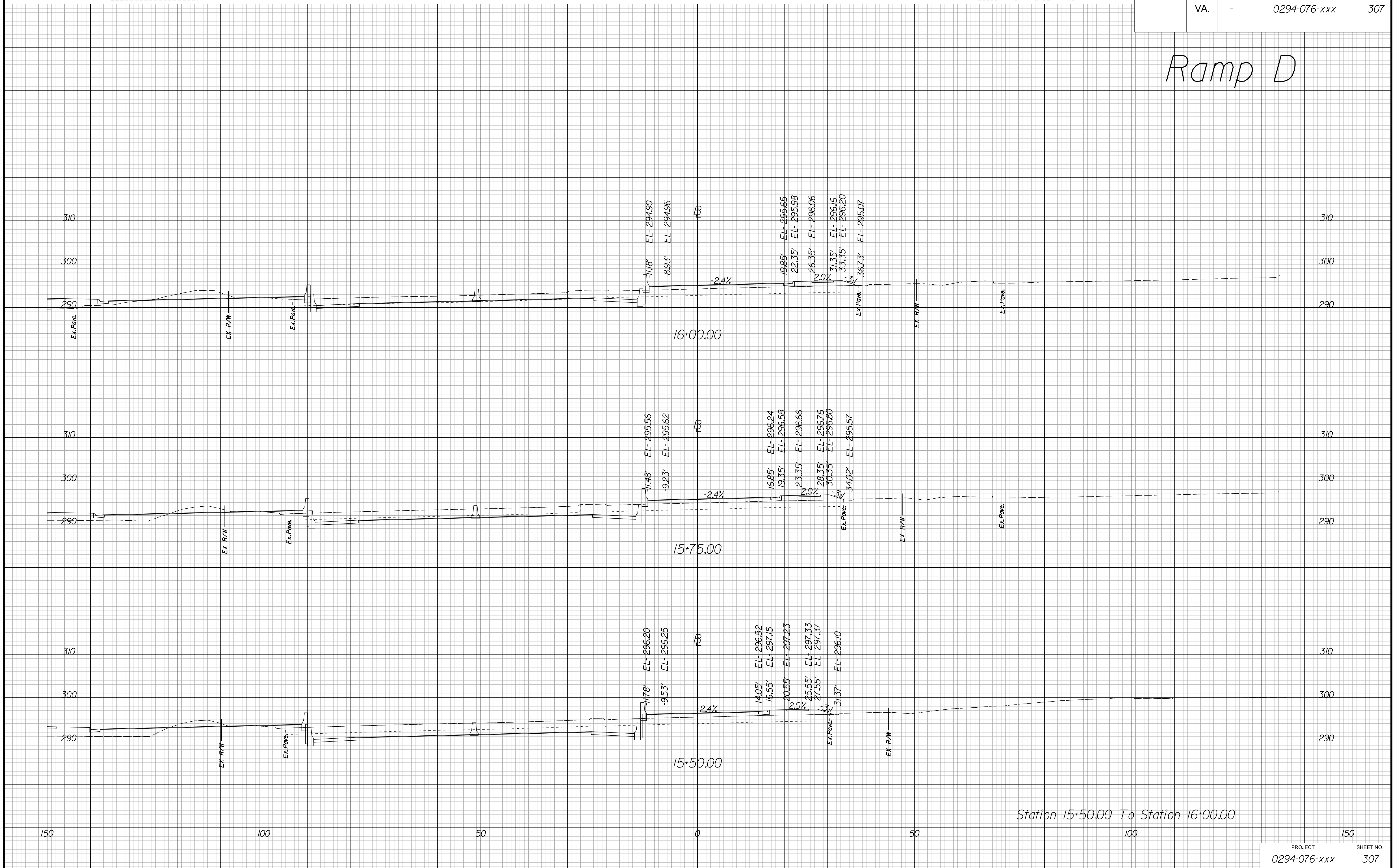
CROSS SECTIONS

SCALE 1 IN. = 10 FT

DESIGN FEATURES RELATING TO CONSTRUCTION
OR TO REGULATION AND CONTROL OF TRAFFIC
MAY BE SUBJECT TO CHANGE AS DEEMED
NECESSARY BY THE DEPARTMENT

REVISED	STATE	ROUTE	STATE PROJECT	SHEET NO.
	VA.	-	0294-076-xxx	307

Ramp D



Station 15+50.00 To Station 16+00.00

PROJECT MANAGER WWW
SURVEYED BY, DATE XXX
DESIGN BY XX
SUBSURFACE UTILITY BY, DATE ZZZ

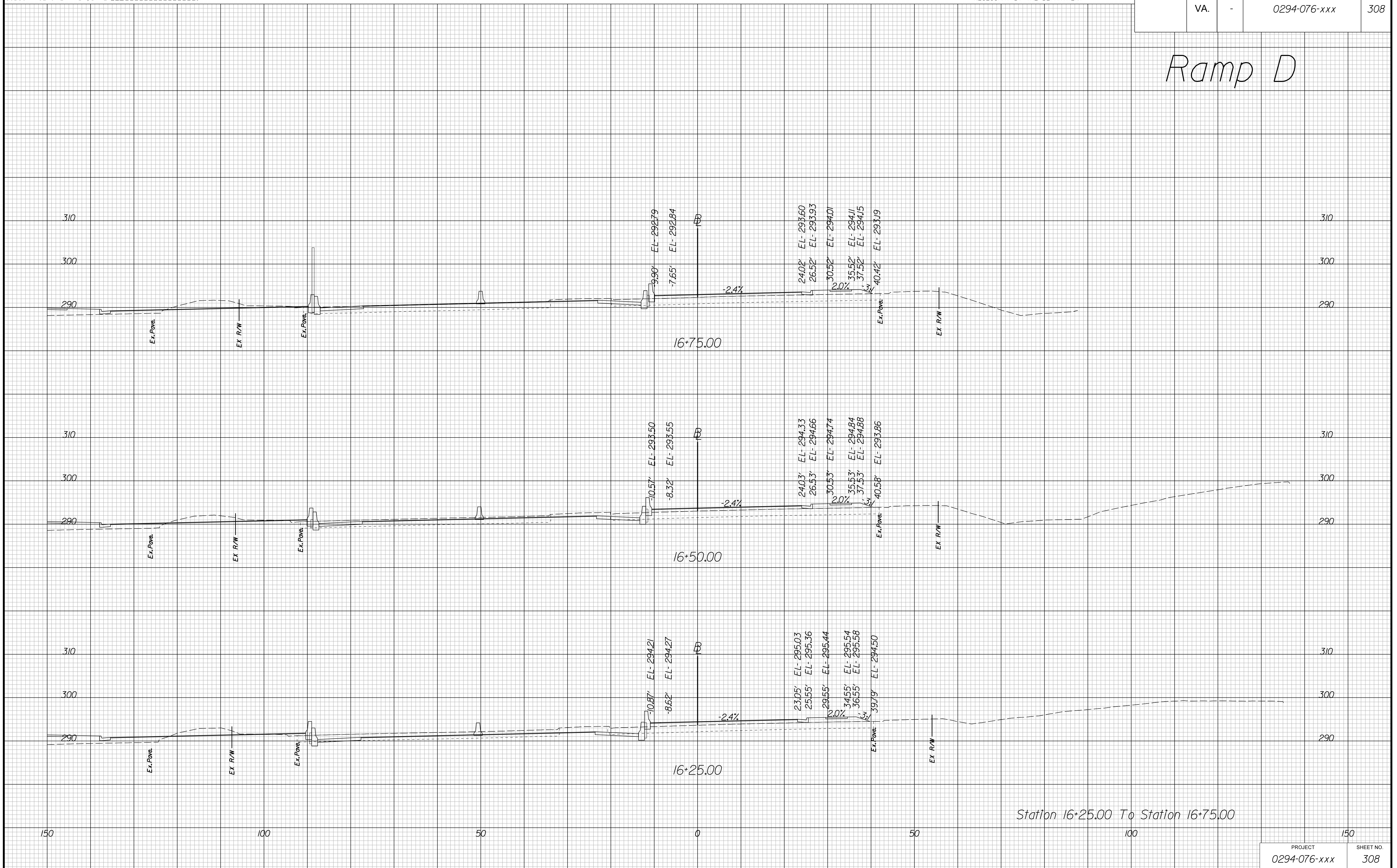
CROSS SECTIONS

SCALE 1 IN. = 10 FT

DESIGN FEATURES RELATING TO CONSTRUCTION
OR TO REGULATION AND CONTROL OF TRAFFIC
MAY BE SUBJECT TO CHANGE AS DEEMED
NECESSARY BY THE DEPARTMENT

REVISED	STATE	ROUTE	STATE	PROJECT	SHEET NO.
	VA.	-		0294-076-xxx	308

Ramp D



Station 16+25.00 To Station 16+75.00

PROJECT MANAGER WWW
SURVEYED BY, DATE XXX
DESIGN BY YY
SUBSURFACE UTILITY BY, DATE ZZZ

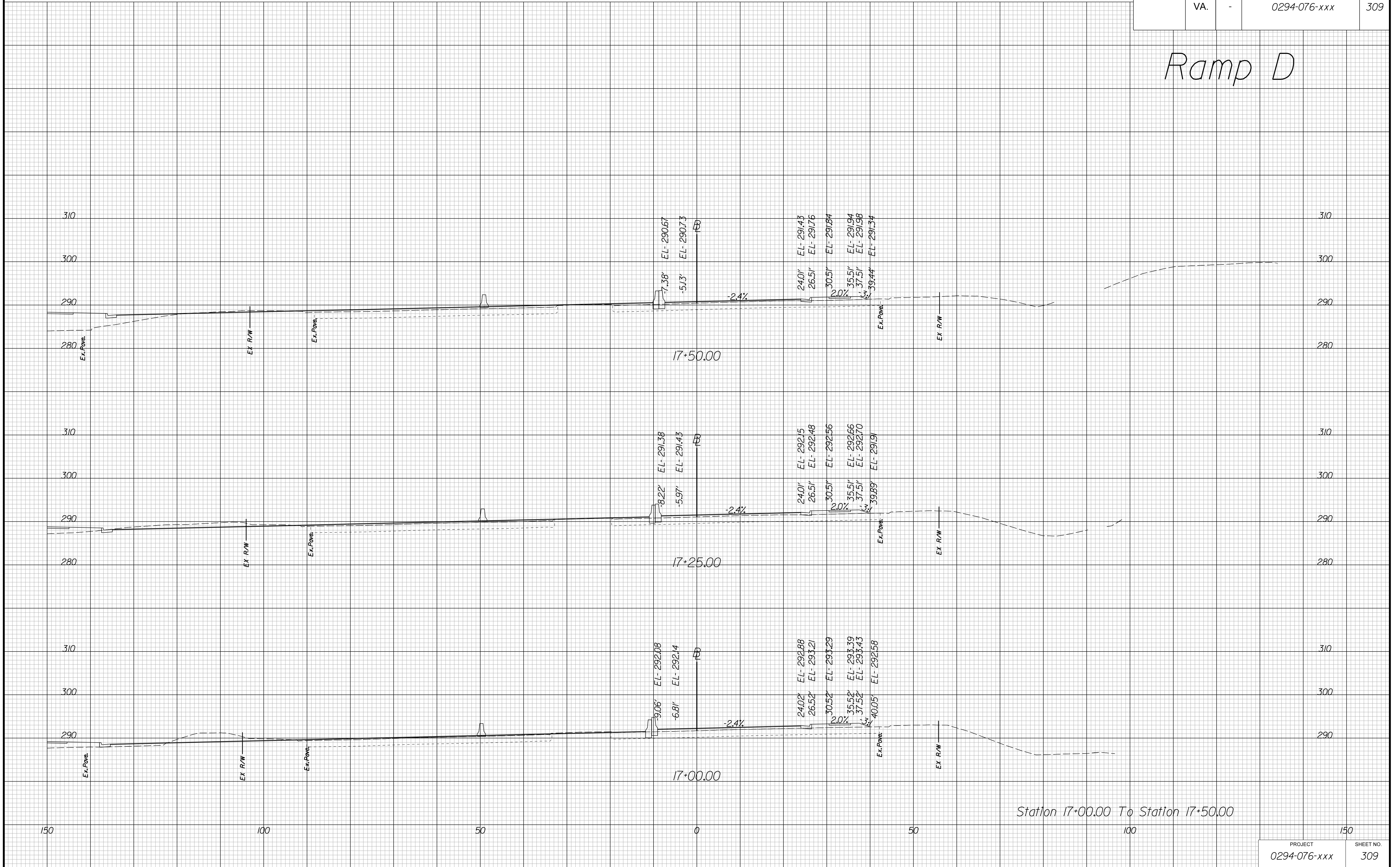
CROSS SECTIONS

SCALE 1 IN. = 10 FT

DESIGN FEATURES RELATING TO CONSTRUCTION
OR TO REGULATION AND CONTROL OF TRAFFIC
MAY BE SUBJECT TO CHANGE AS DEEMED
NECESSARY BY THE DEPARTMENT

REVISED	STATE	ROUTE	STATE PROJECT	SHEET NO.
	VA.	-	0294-076-xxx	309

Ramp D



Station 17+00.00 To Station 17+50.00

PROJECT MANAGER WWW
SURVEYED BY, DATE XXX
DESIGN BY XXX
SUBSURFACE UTILITY BY, DATE ZZZ

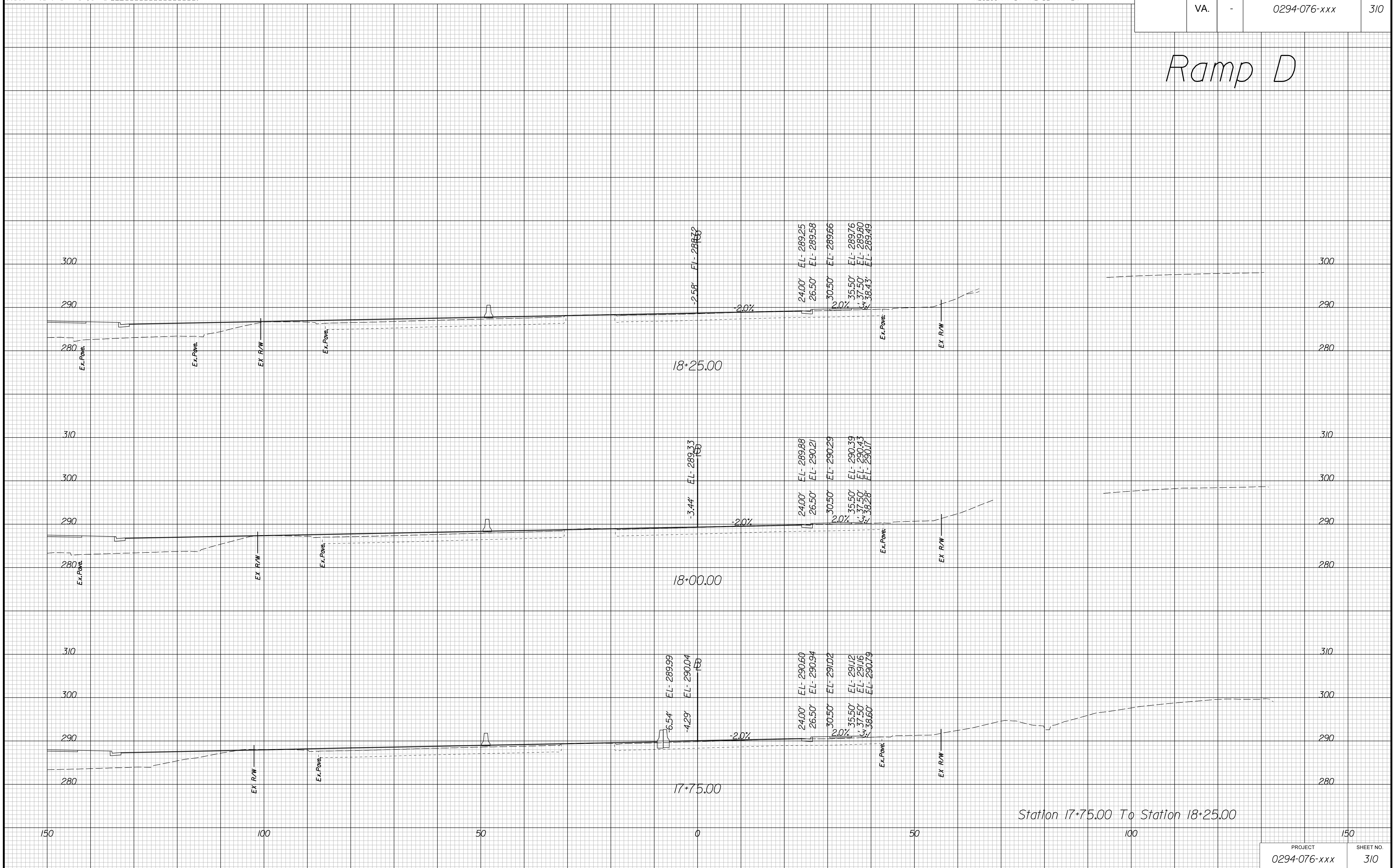
CROSS SECTIONS

SCALE 1 IN. = 10 FT

DESIGN FEATURES RELATING TO CONSTRUCTION
OR TO REGULATION AND CONTROL OF TRAFFIC
MAY BE SUBJECT TO CHANGE AS DEEMED
NECESSARY BY THE DEPARTMENT

REVISED	STATE	ROUTE	STATE PROJECT	SHEET NO.
	VA.	-	0294-076-xxx	310

Ramp D



Station 17+75.00 To Station 18+25.00

PROJECT MANAGER WWW
SURVEYED BY, DATE XXX
DESIGN BY YY
SUBSURFACE UTILITY BY, DATE ZZZ

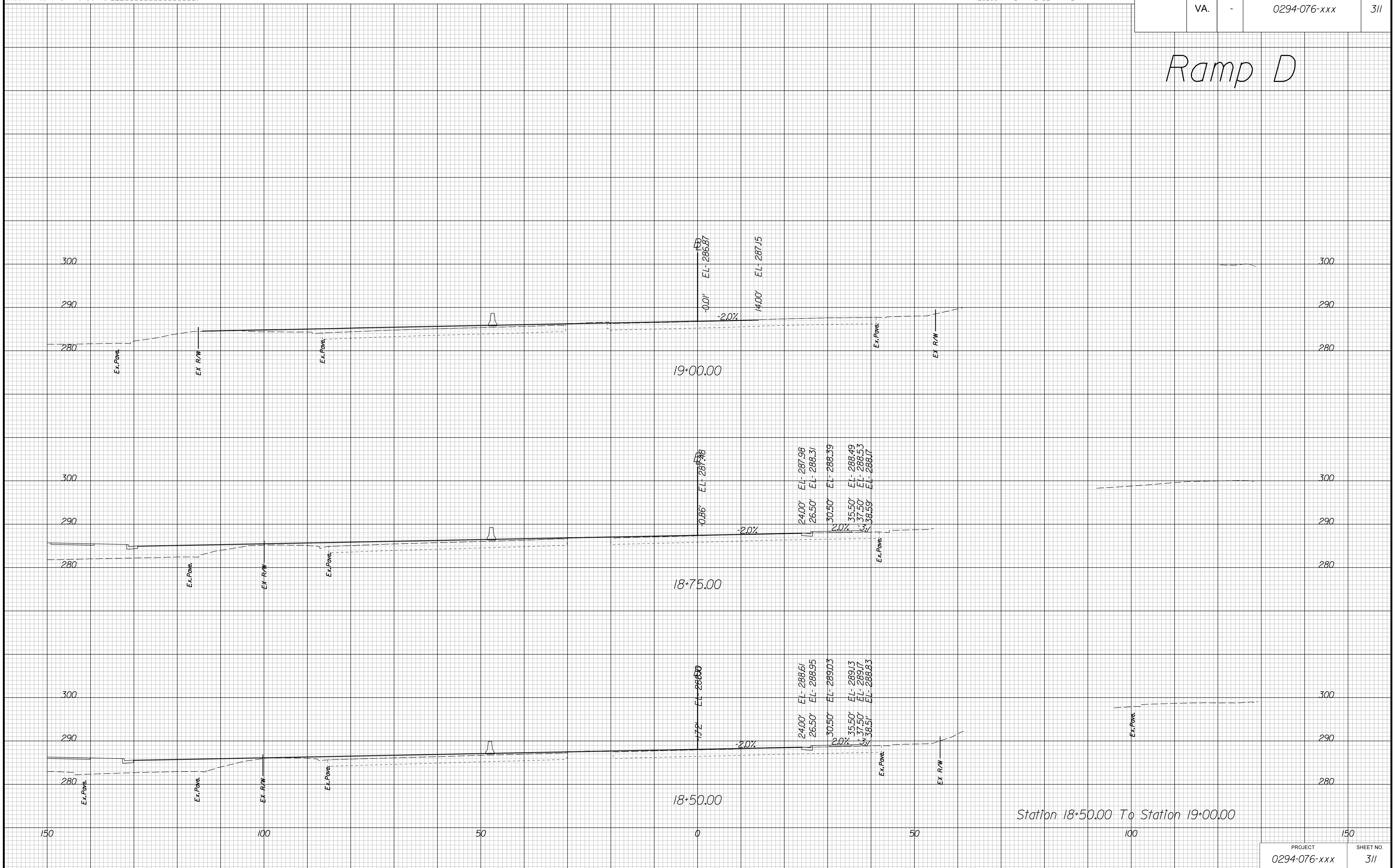
CROSS SECTIONS

SCALE 1 IN. = 10 FT

DESIGN FEATURES RELATING TO CONSTRUCTION
OR TO REGULATION AND CONTROL OF TRAFFIC
MAY BE SUBJECT TO CHANGE AS DEEMED
NECESSARY BY THE DEPARTMENT

REVISED	STATE	ROUTE	STATE PROJECT	SHEET NO.
	VA.	-	0294-076-xxx	311

Ramp D



Station 18+50.00 To Station 19+00.00

PROJECT MANAGER WWW
SURVEYED BY, DATE XXX
DESIGN BY YY
SUBSURFACE UTILITY BY, DATE ZZZ


CROSS SECTIONS

SCALE 1 IN. = 10 FT

DESIGN FEATURES RELATING TO CONSTRUCTION
OR TO REGULATION AND CONTROL OF TRAFFIC
MAY BE SUBJECT TO CHANGE AS DEEMED
NECESSARY BY THE DEPARTMENT

REVISED	STATE	ROUTE	STATE PROJECT	SHEET NO.
	VA.	-	0294-076-xxx	312

Ramp D



Station 19+25.00 To Station 19+75.00

PROJECT MANAGER WWW
SURVEYED BY, DATE XXX
DESIGN BY YY
SUBSURFACE UTILITY BY, DATE ZZZ

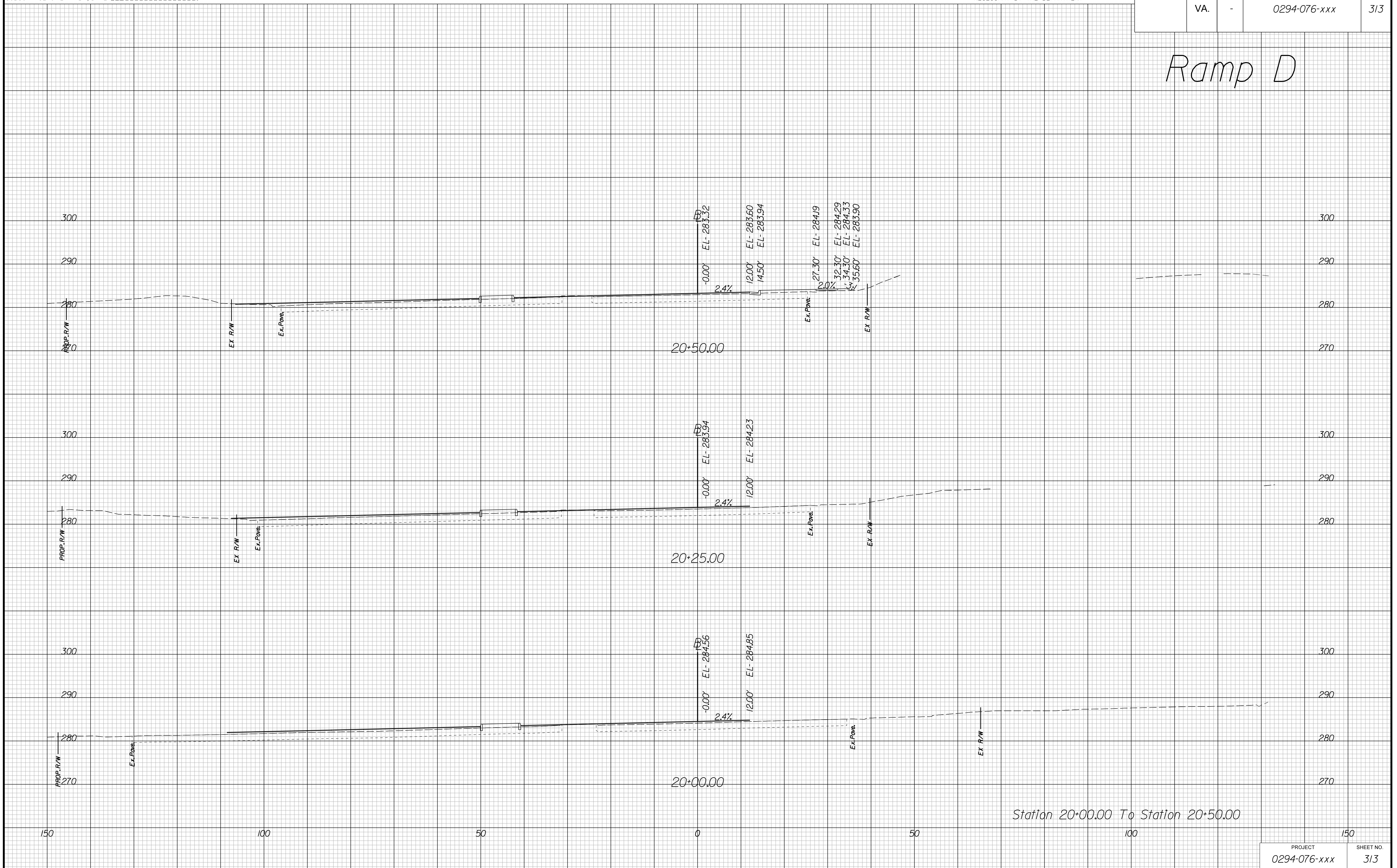
CROSS SECTIONS

SCALE 1 IN. = 10 FT

DESIGN FEATURES RELATING TO CONSTRUCTION
OR TO REGULATION AND CONTROL OF TRAFFIC
MAY BE SUBJECT TO CHANGE AS DEEMED
NECESSARY BY THE DEPARTMENT

REVISED	STATE	ROUTE	STATE PROJECT	SHEET NO.
	VA.	-	0294-076-xxx	313

Ramp D



PROJECT MANAGER WWW
SURVEYED BY, DATE XXX
DESIGN BY YY
SUBSURFACE UTILITY BY, DATE ZZZ

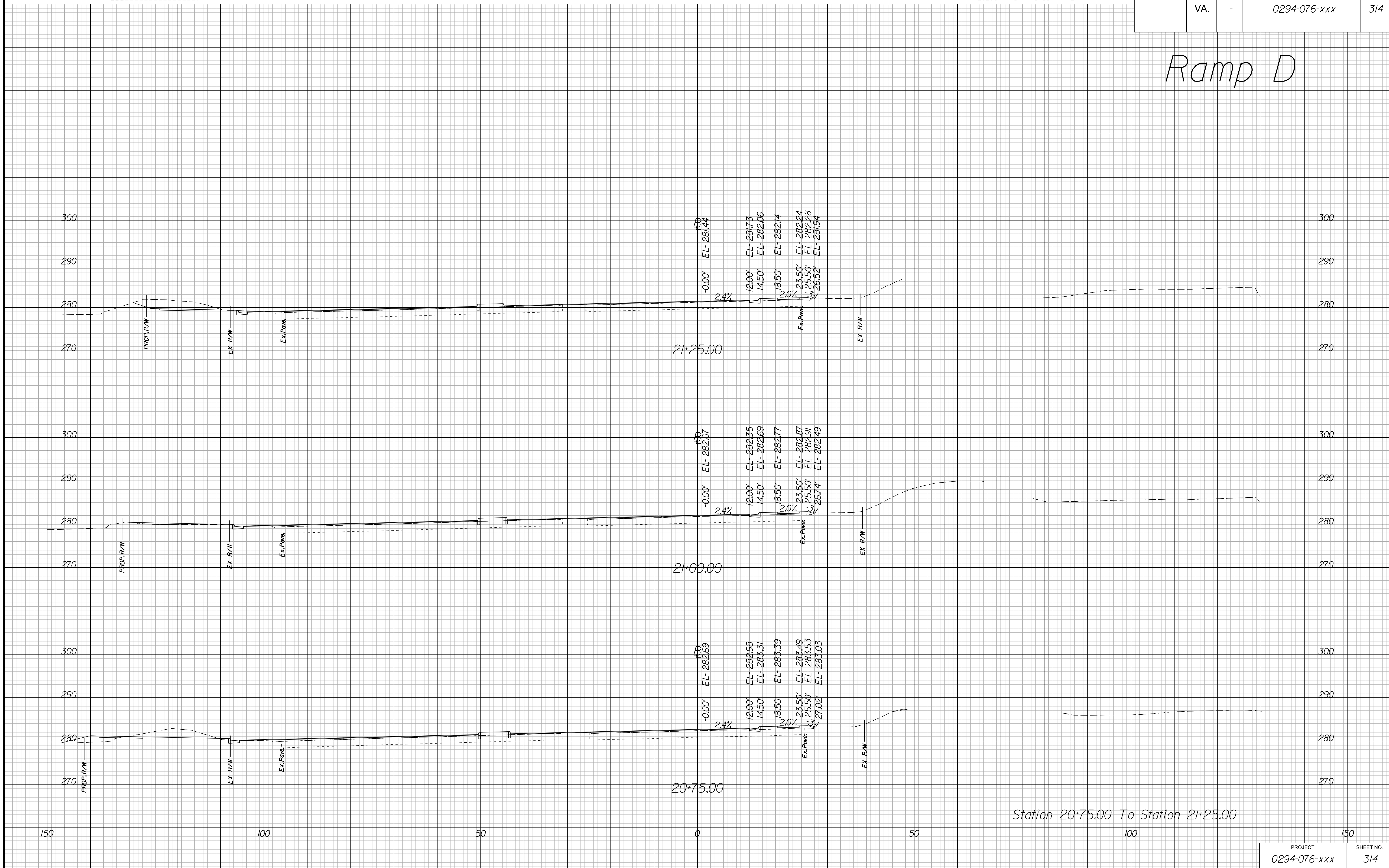
CROSS SECTIONS

SCALE 1 IN. = 10 FT

DESIGN FEATURES RELATING TO CONSTRUCTION
OR TO REGULATION AND CONTROL OF TRAFFIC
MAY BE SUBJECT TO CHANGE AS DEEMED
NECESSARY BY THE DEPARTMENT

REVISED	STATE	ROUTE	STATE PROJECT	SHEET NO.
	VA.	-	0294-076-xxx	314

Ramp D



Station 20+75.00 To Station 21+25.00

PROJECT MANAGER WWW
SURVEYED BY, DATE XXX
DESIGN BY YY
SUBSURFACE UTILITY BY, DATE ZZZ

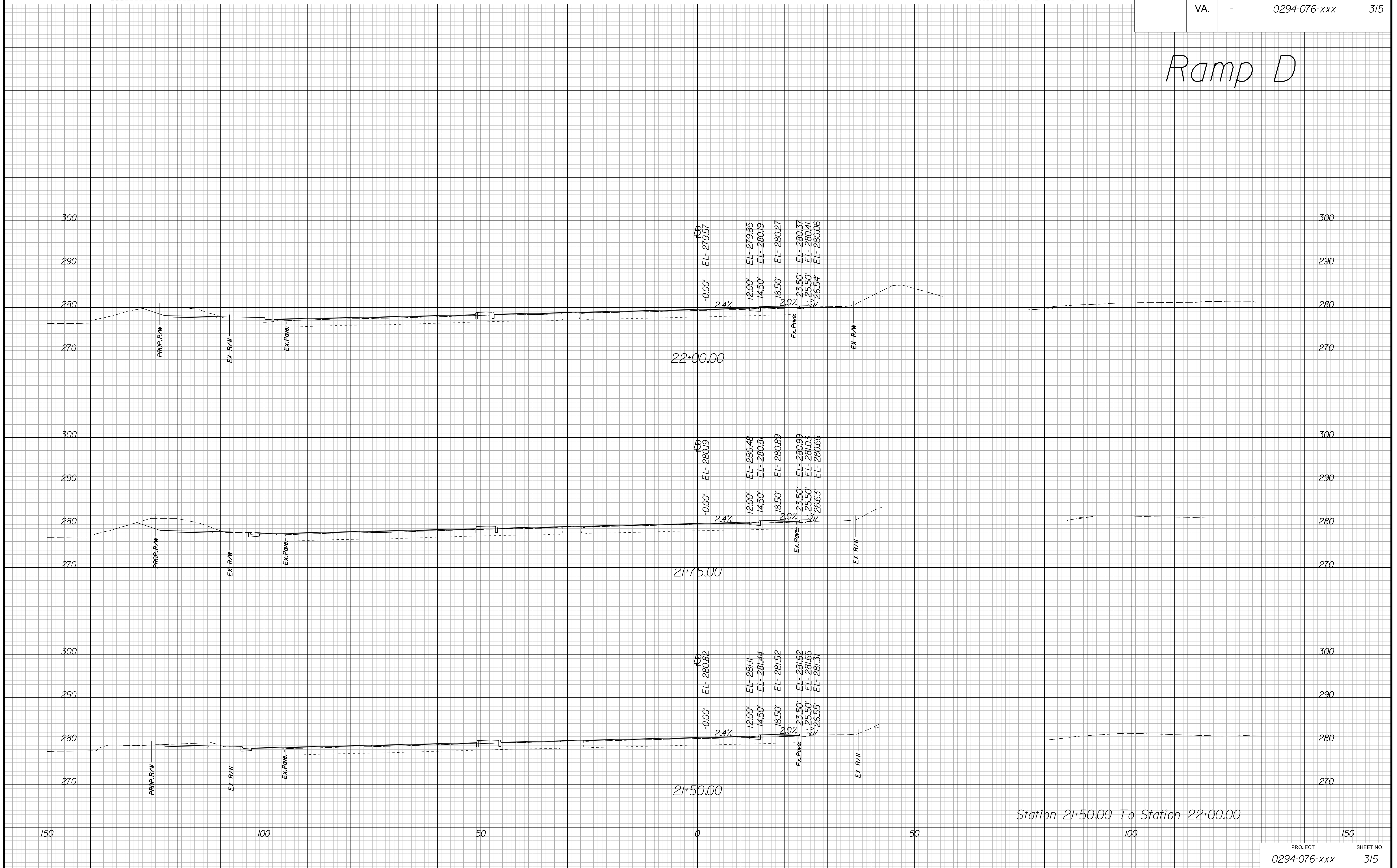
CROSS SECTIONS

SCALE 1 IN. = 10 FT

DESIGN FEATURES RELATING TO CONSTRUCTION
OR TO REGULATION AND CONTROL OF TRAFFIC
MAY BE SUBJECT TO CHANGE AS DEEMED
NECESSARY BY THE DEPARTMENT

REVISED	STATE	ROUTE	STATE PROJECT	SHEET NO.
	VA.	-	0294-076-xxx	315

Ramp D



Station 21+50.00 To Station 22+00.00

PROJECT MANAGER WWW
SURVEYED BY, DATE XXX
DESIGN BY YY
SUBSURFACE UTILITY BY, DATE ZZZ

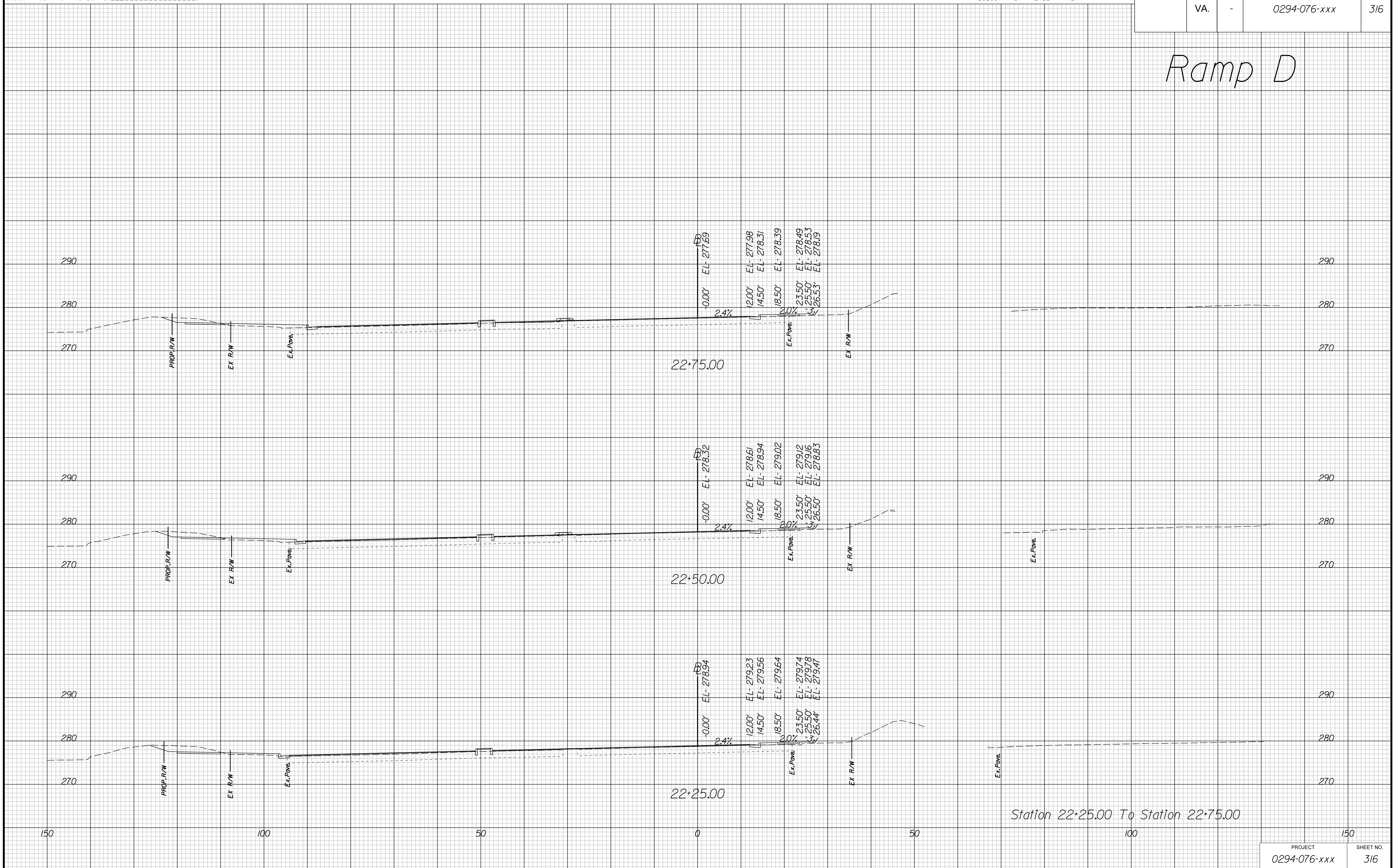
CROSS SECTIONS

SCALE 1 IN. = 10 FT

DESIGN FEATURES RELATING TO CONSTRUCTION
OR TO REGULATION AND CONTROL OF TRAFFIC
MAY BE SUBJECT TO CHANGE AS DEEMED
NECESSARY BY THE DEPARTMENT

REVISED	STATE	ROUTE	STATE PROJECT	SHEET NO.
	VA.	-	0294-076-xxx	316

Ramp D



Station 22+25.00 To Station 22+75.00

PROJECT MANAGER WWW
SURVEYED BY, DATE XXX
DESIGN BY YY
SUBSURFACE UTILITY BY, DATE ZZZ

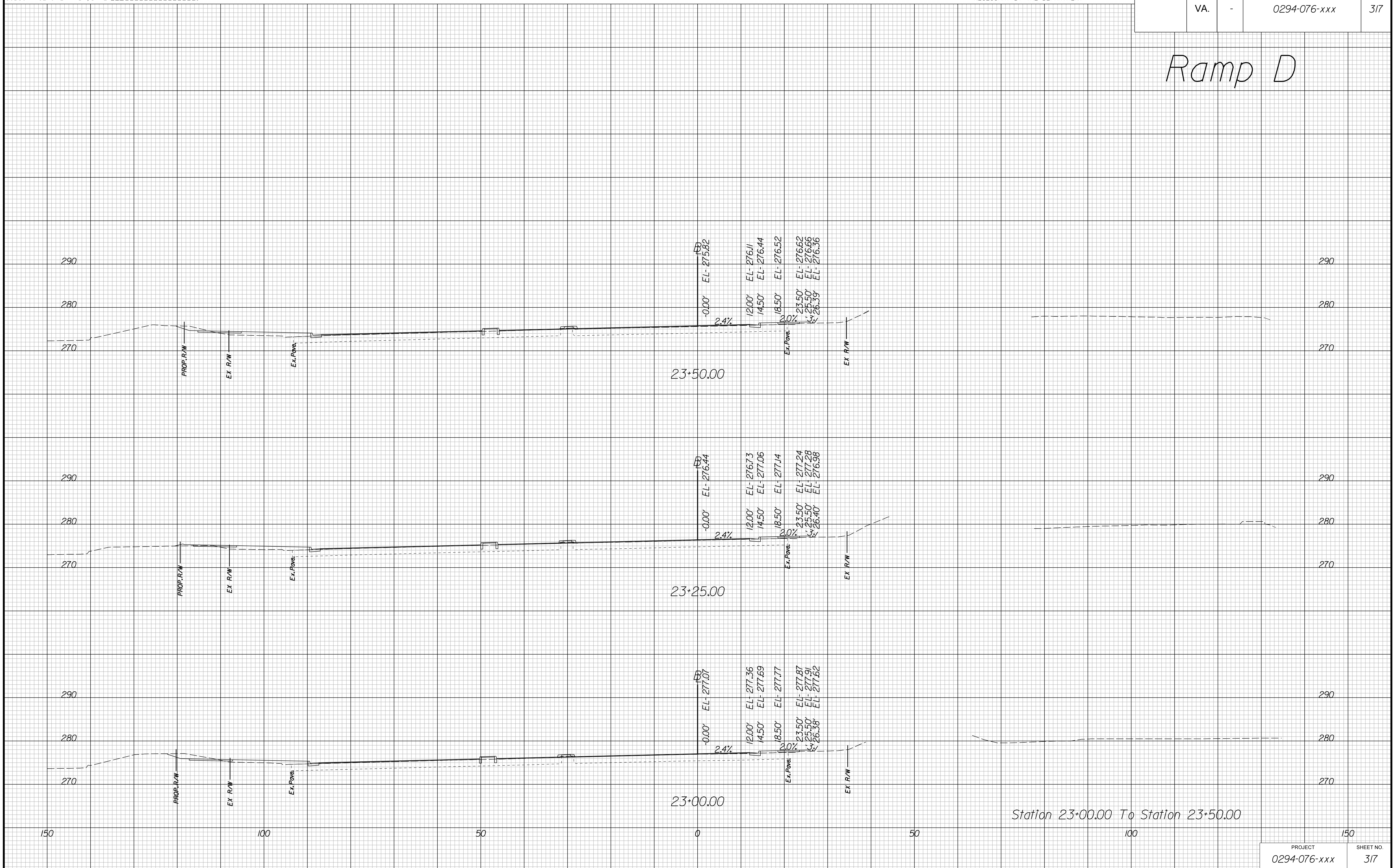
CROSS SECTIONS

SCALE 1 IN. = 10 FT

DESIGN FEATURES RELATING TO CONSTRUCTION
OR TO REGULATION AND CONTROL OF TRAFFIC
MAY BE SUBJECT TO CHANGE AS DEEMED
NECESSARY BY THE DEPARTMENT

REVISED	STATE	ROUTE	STATE PROJECT	SHEET NO.
	VA.	-	0294-076-xxx	317

Ramp D



Station 23+00.00 To Station 23+50.00

PROJECT MANAGER WWW
SURVEYED BY, DATE XXX
DESIGN BY YY
SUBSURFACE UTILITY BY, DATE ZZZ

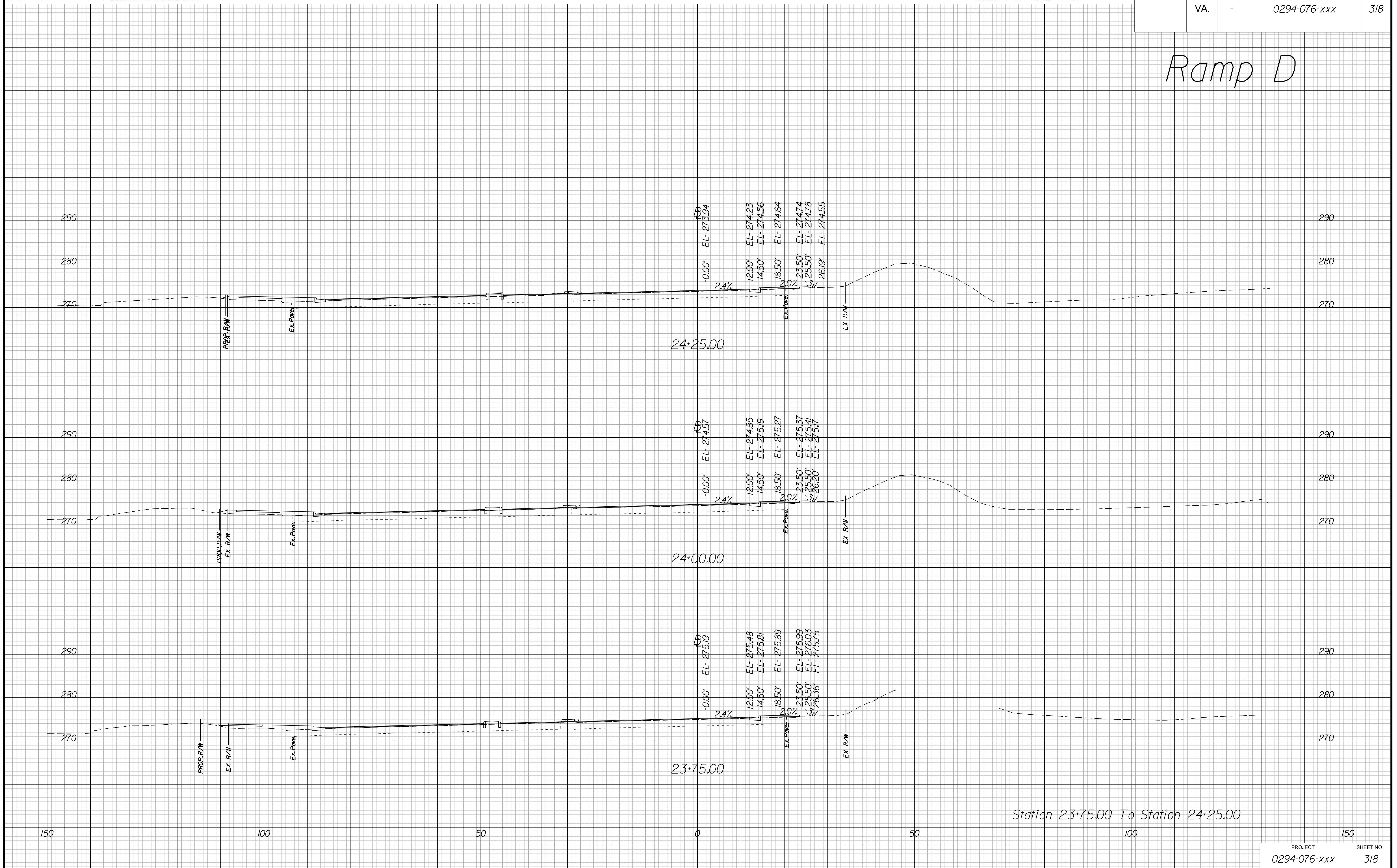
CROSS SECTIONS

SCALE 1 IN. = 10 FT

DESIGN FEATURES RELATING TO CONSTRUCTION
OR TO REGULATION AND CONTROL OF TRAFFIC
MAY BE SUBJECT TO CHANGE AS DEEMED
NECESSARY BY THE DEPARTMENT

REVISED	STATE	ROUTE	STATE	PROJECT	SHEET NO.
	VA.	-		0294-076-xxx	318

Ramp D



Station 23+75.00 To Station 24+25.00

PROJECT MANAGER WWW
SURVEYED BY, DATE XXX
DESIGN BY YY
SUBSURFACE UTILITY BY, DATE ZZZ

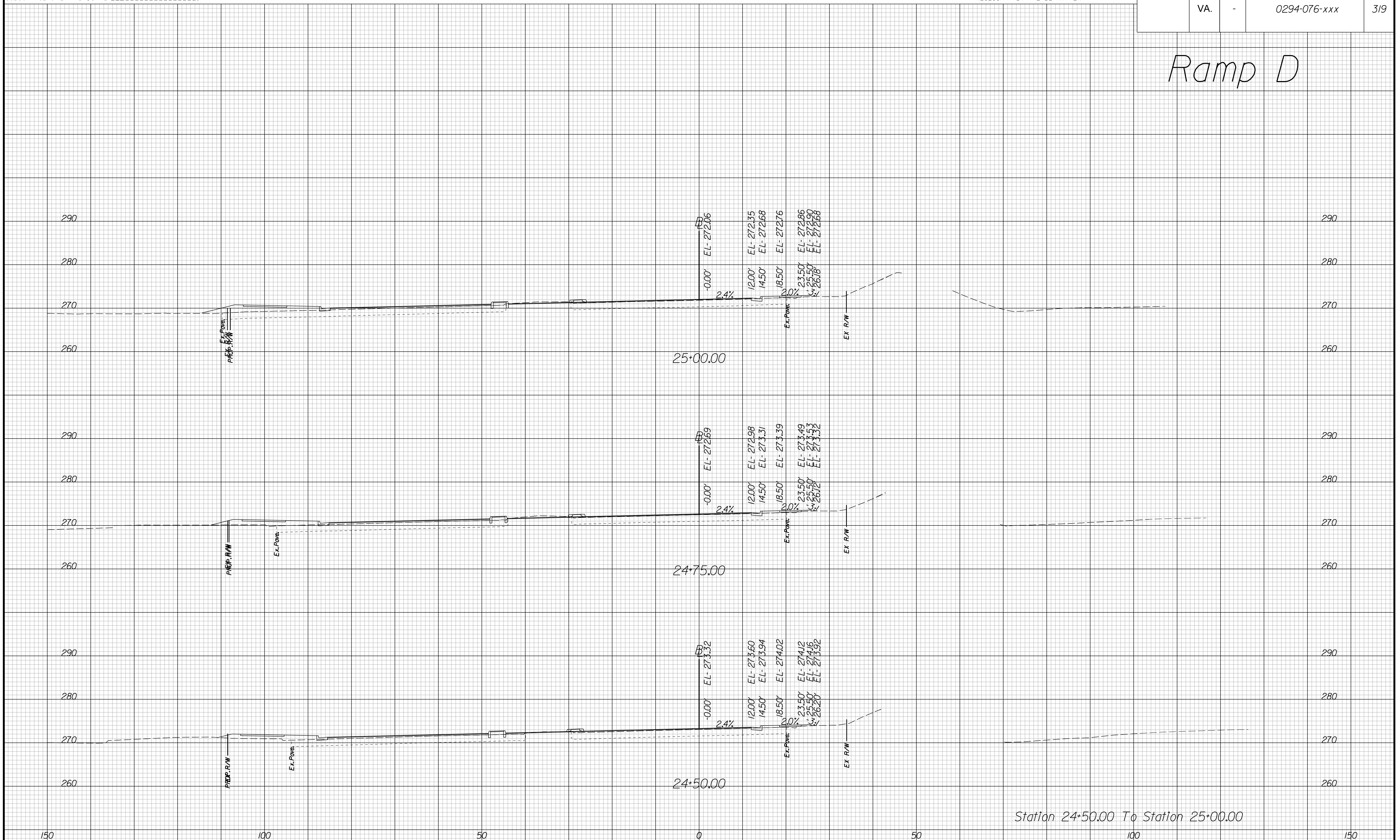
CROSS SECTIONS

SCALE 1 IN. = 10 FT

DESIGN FEATURES RELATING TO CONSTRUCTION
OR TO REGULATION AND CONTROL OF TRAFFIC
MAY BE SUBJECT TO CHANGE AS DEEMED
NECESSARY BY THE DEPARTMENT

REVISED	STATE	ROUTE	STATE PROJECT	SHEET NO.
	VA.	-	0294-076-xxx	319

Ramp D



Station 24+50.00 To Station 25+00.00

PROJECT MANAGER WWW
SURVEYED BY, DATE XXX
DESIGN BY YY
SUBSURFACE UTILITY BY, DATE ZZZ

CROSS SECTIONS

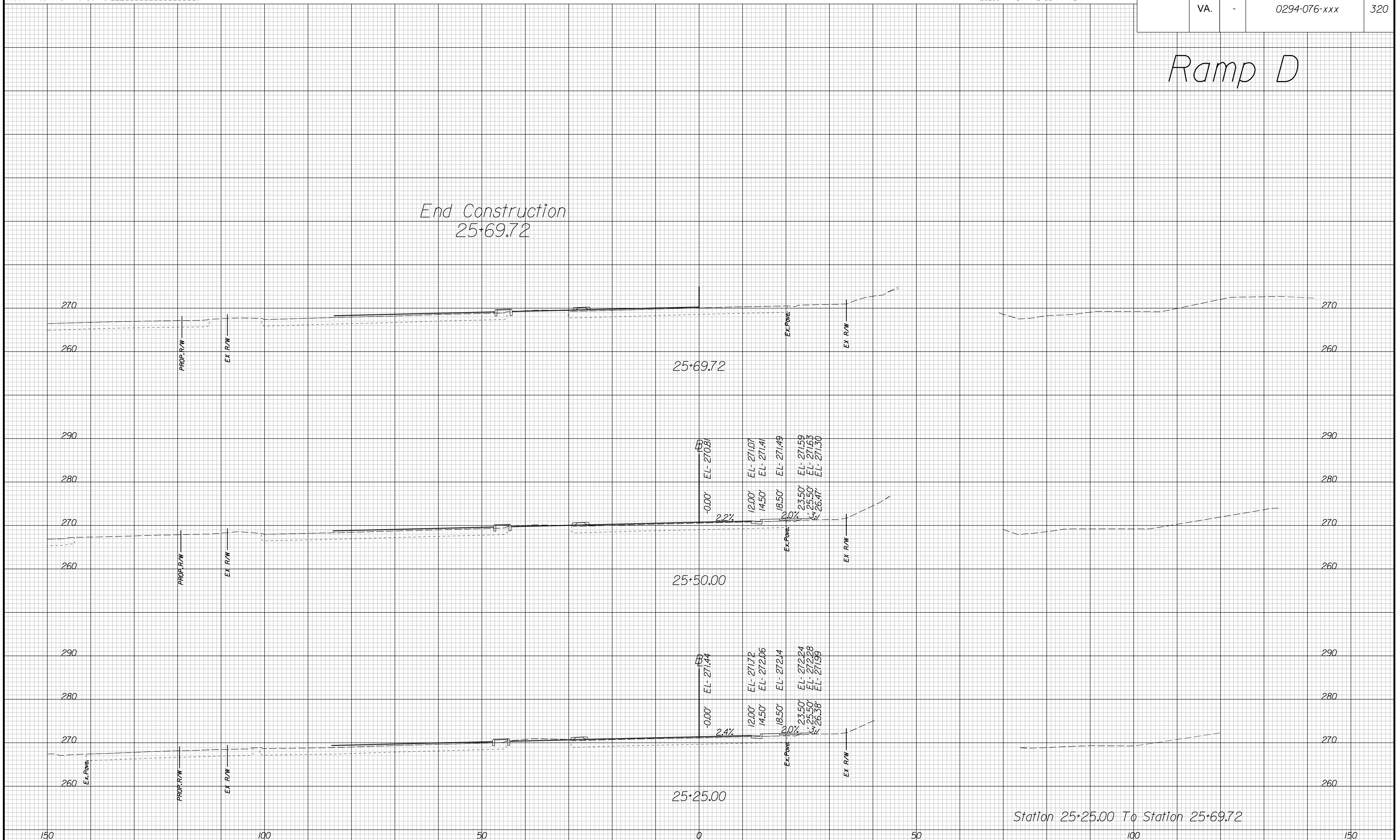
SCALE 1 IN. = 10 FT

DESIGN FEATURES RELATING TO CONSTRUCTION
OR TO REGULATION AND CONTROL OF TRAFFIC
MAY BE SUBJECT TO CHANGE AS DEEMED
NECESSARY BY THE DEPARTMENT

REVISED	STATE	ROUTE	STATE PROJECT	SHEET NO.
	VA.	-	0294-076-xxx	320

Ramp D

End Construction
25+69.72



Station 25+25.00 To Station 25+69.72

PROJECT MANAGER WWW
SURVEYED BY, DATE XXX
DESIGN BY YY
SUBSURFACE UTILITY BY, DATE ZZZ

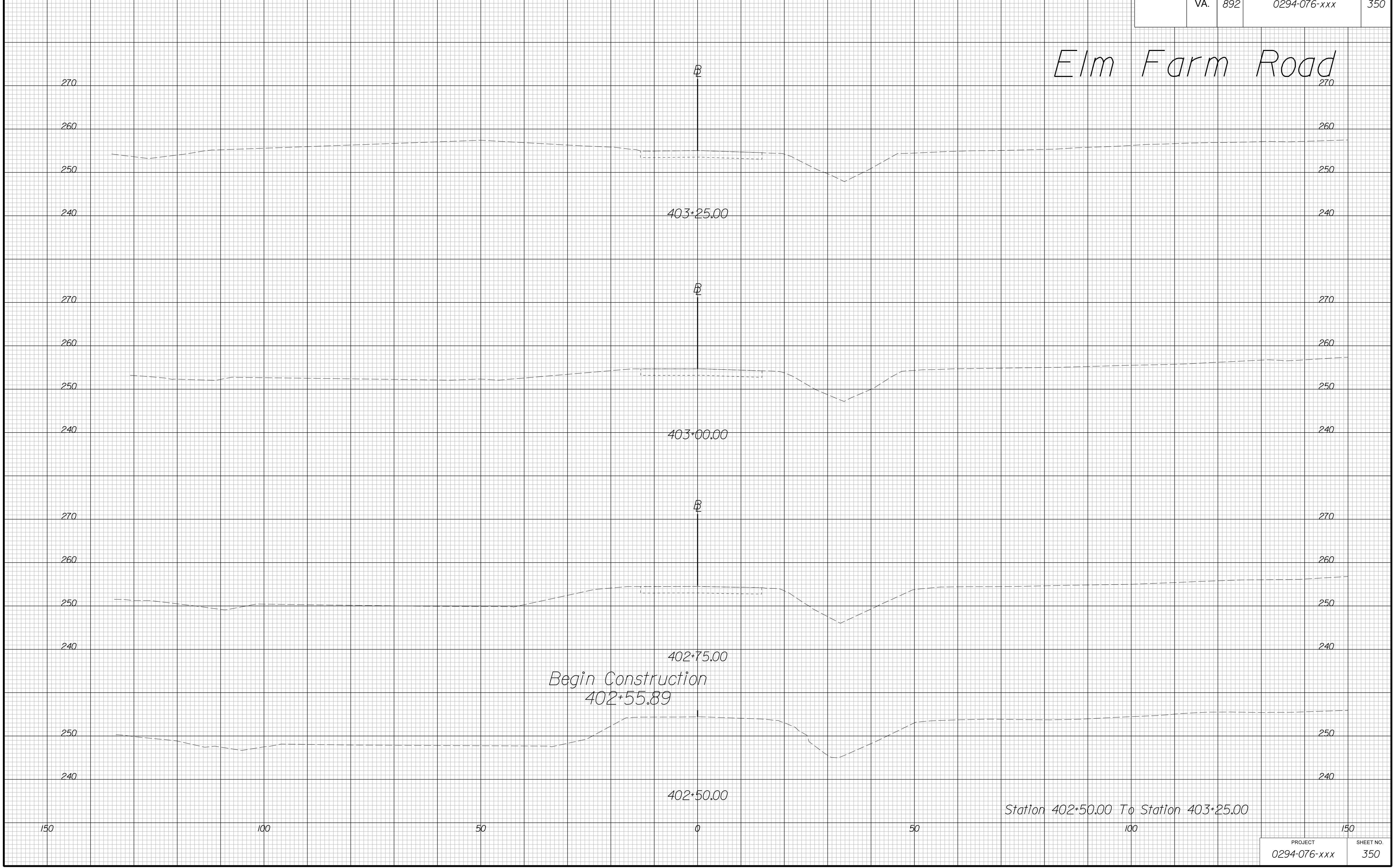
CROSS SECTIONS

SCALE 1 IN. = 10 FT

DESIGN FEATURES RELATING TO CONSTRUCTION OR TO REGULATION AND CONTROL OF TRAFFIC MAY BE SUBJECT TO CHANGE AS DEEMED NECESSARY BY THE DEPARTMENT

REVISED	STATE	ROUTE	STATE PROJECT	SHEET NO.
	VA.	892	0294-076-xxx	350

Elm Farm Road



PROJECT MANAGER WWW
SURVEYED BY, DATE XXX
DESIGN BY YY
SUBSURFACE UTILITY BY, DATE ZZZ


CROSS SECTIONS

SCALE 1 IN. = 10 FT

DESIGN FEATURES RELATING TO CONSTRUCTION
OR TO REGULATION AND CONTROL OF TRAFFIC
MAY BE SUBJECT TO CHANGE AS DEEMED
NECESSARY BY THE DEPARTMENT

REVISED	STATE	ROUTE	STATE PROJECT	SHEET NO.
	VA.	892	0294-076-xxx	351

Elm Farm Road



PROJECT MANAGER WWW
SURVEYED BY, DATE XXX
DESIGN BY YY
SUBSURFACE UTILITY BY, DATE ZZZ

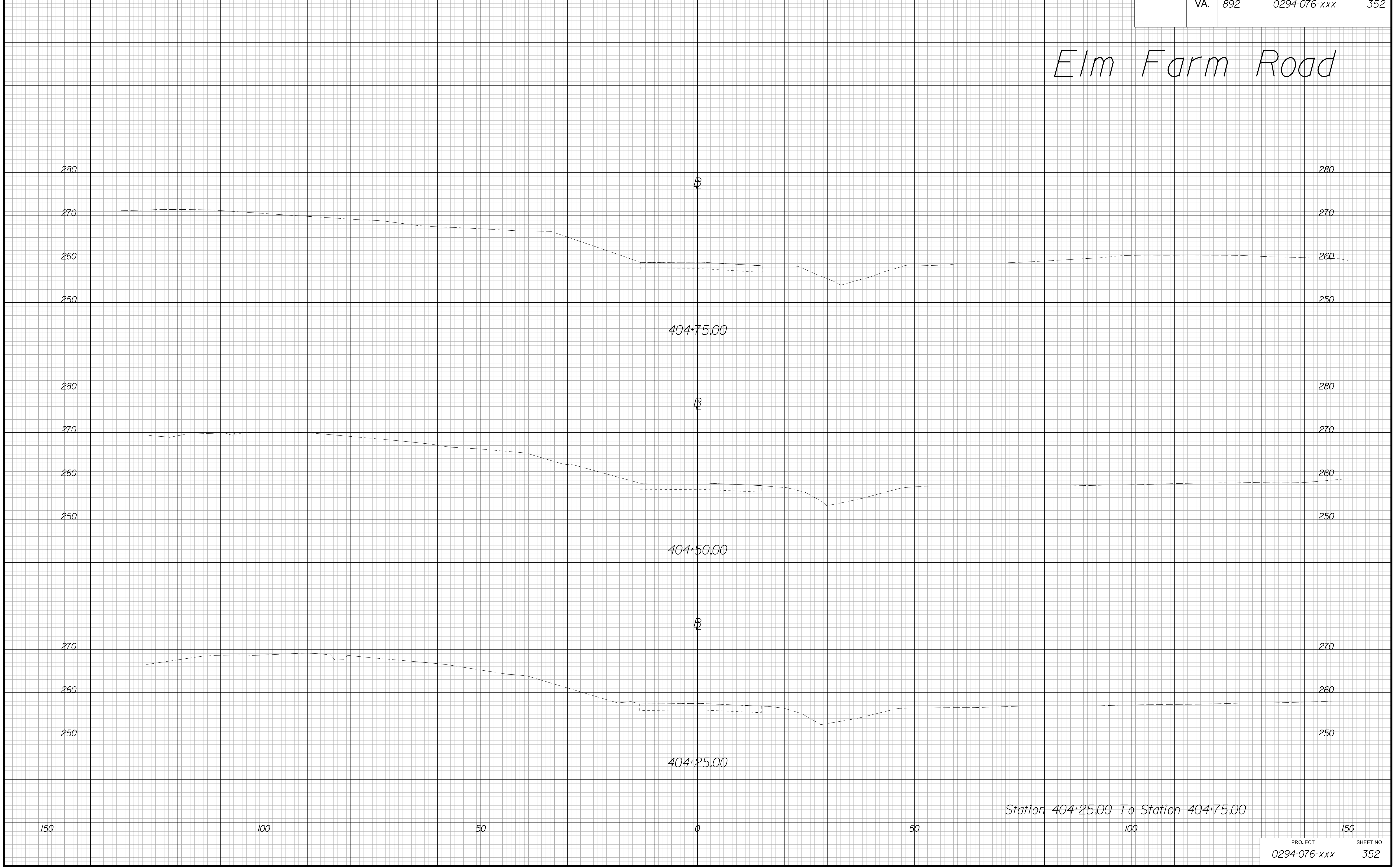
CROSS SECTIONS

SCALE 1 IN. = 10 FT

DESIGN FEATURES RELATING TO CONSTRUCTION
OR TO REGULATION AND CONTROL OF TRAFFIC
MAY BE SUBJECT TO CHANGE AS DEEMED
NECESSARY BY THE DEPARTMENT

REVISED	STATE	ROUTE	STATE PROJECT	SHEET NO.
	VA.	892	0294-076-xxx	352

Elm Farm Road



Station 404+25.00 To Station 404+75.00

PROJECT MANAGER WWW
SURVEYED BY, DATE XXX
DESIGN BY YY
SUBSURFACE UTILITY BY, DATE ZZZ

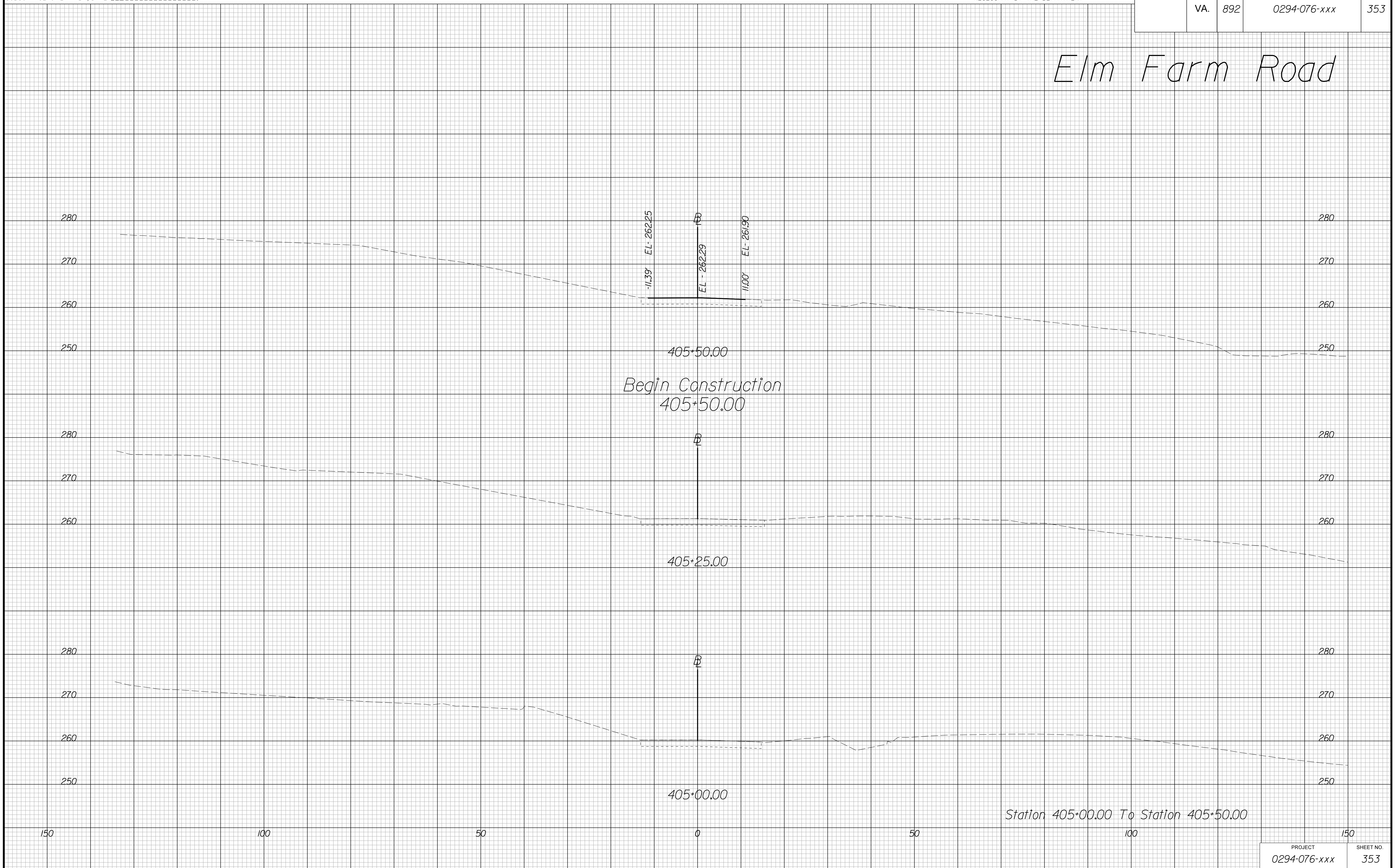
CROSS SECTIONS

SCALE 1 IN. = 10 FT

DESIGN FEATURES RELATING TO CONSTRUCTION
OR TO REGULATION AND CONTROL OF TRAFFIC
MAY BE SUBJECT TO CHANGE AS DEEMED
NECESSARY BY THE DEPARTMENT

REVISED	STATE	ROUTE	STATE	PROJECT	SHEET NO.
	VA.	892		0294-076-xxx	353

Elm Farm Road



PROJECT MANAGER WWW
SURVEYED BY, DATE XXX
DESIGN BY YY
SUBSURFACE UTILITY BY, DATE ZZZ

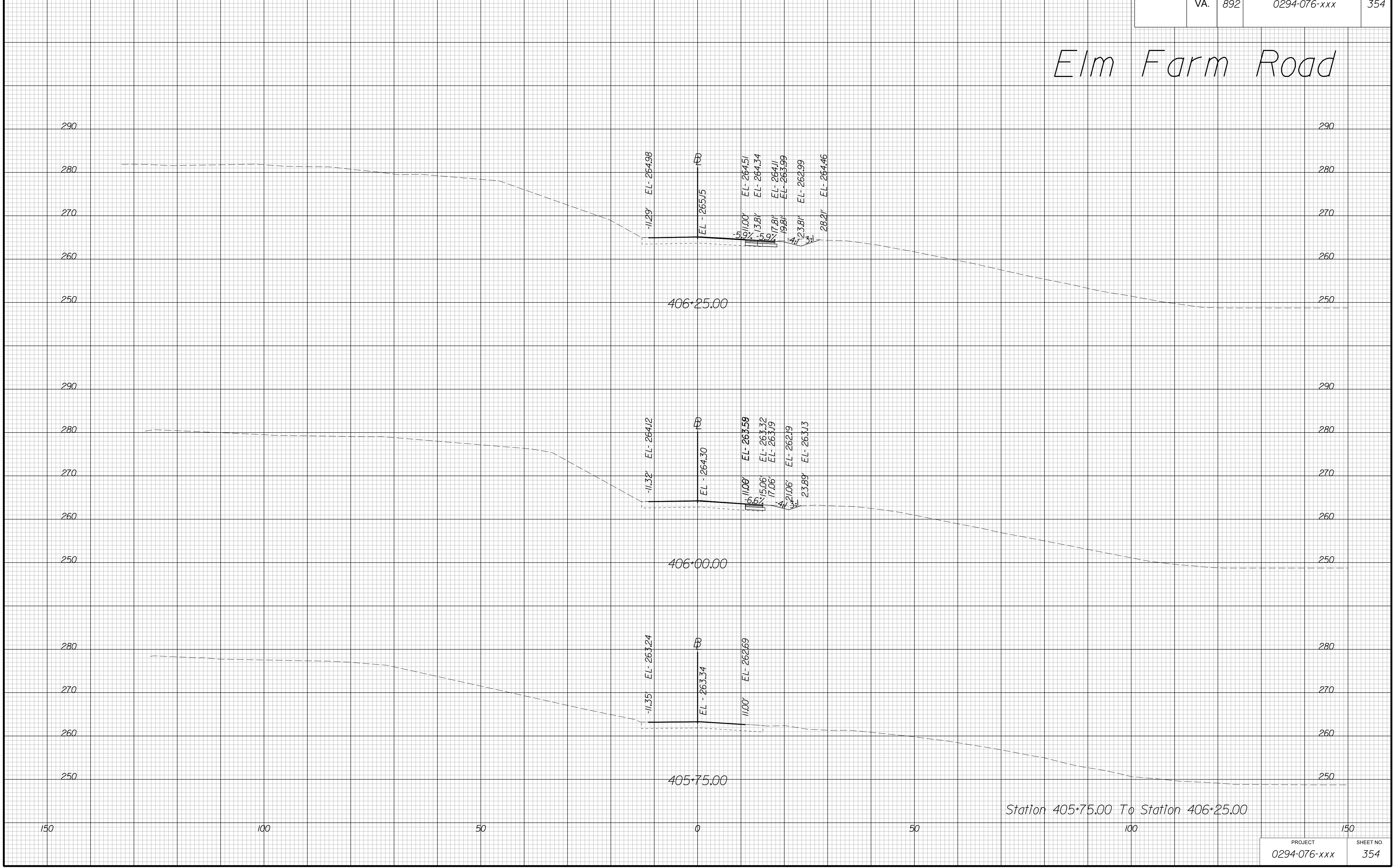
CROSS SECTIONS

SCALE 1 IN. = 10 FT

DESIGN FEATURES RELATING TO CONSTRUCTION
OR TO REGULATION AND CONTROL OF TRAFFIC
MAY BE SUBJECT TO CHANGE AS DEEMED
NECESSARY BY THE DEPARTMENT

REVISED	STATE	ROUTE	STATE PROJECT	SHEET NO.
	VA.	892	0294-076-xxx	354

Elm Farm Road



Station 405+75.00 To Station 406+25.00

PROJECT MANAGER WWW
SURVEYED BY, DATE XXX
DESIGN BY YY
SUBSURFACE UTILITY BY, DATE ZZZ

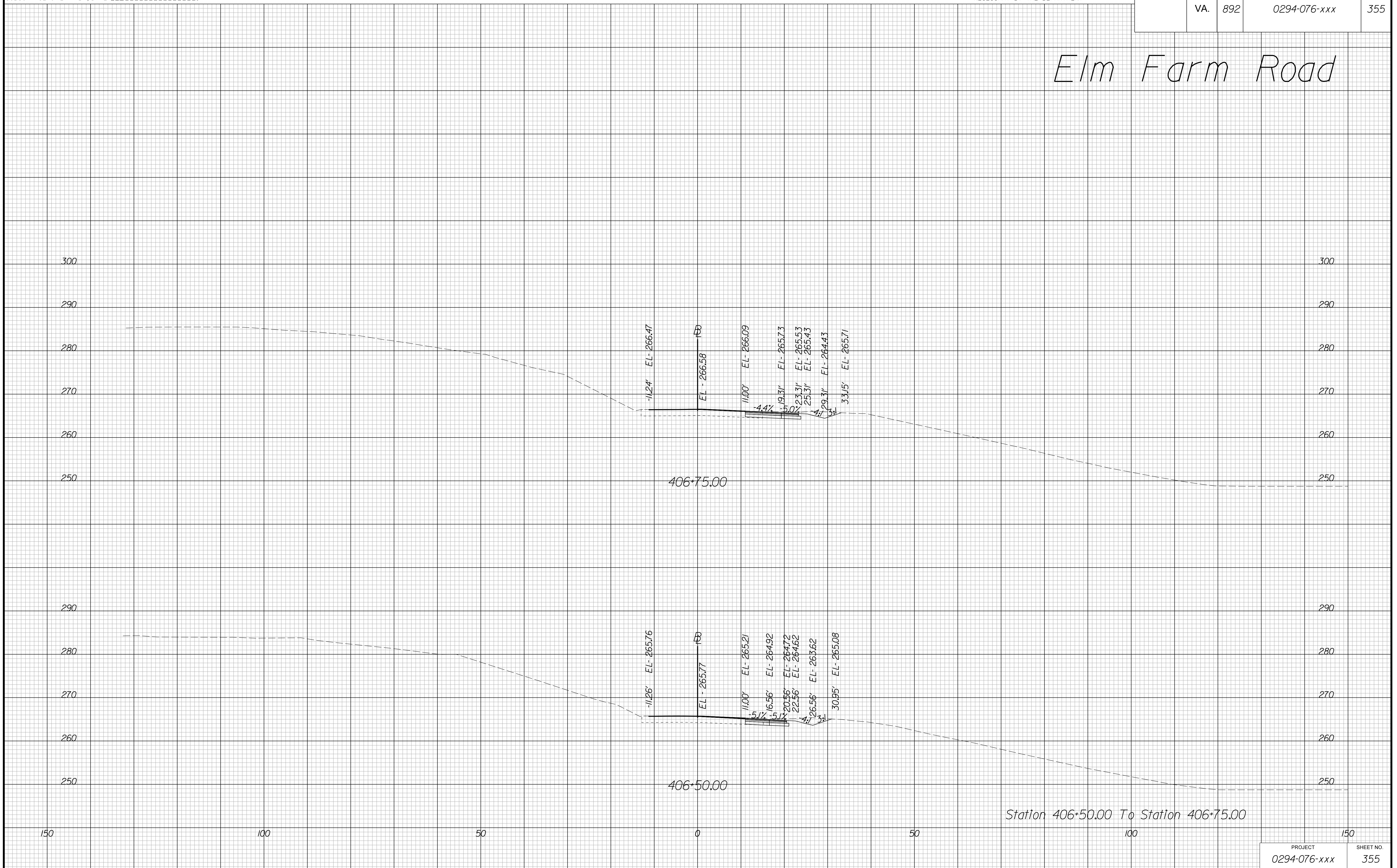
CROSS SECTIONS

SCALE 1 IN. = 10 FT

DESIGN FEATURES RELATING TO CONSTRUCTION
OR TO REGULATION AND CONTROL OF TRAFFIC
MAY BE SUBJECT TO CHANGE AS DEEMED
NECESSARY BY THE DEPARTMENT

REVISED	STATE	ROUTE	STATE PROJECT	SHEET NO.
	VA.	892	0294-076-xxx	355

Elm Farm Road



PROJECT MANAGER WWW
SURVEYED BY, DATE XXX
DESIGN BY YY
SUBSURFACE UTILITY BY, DATE ZZZ

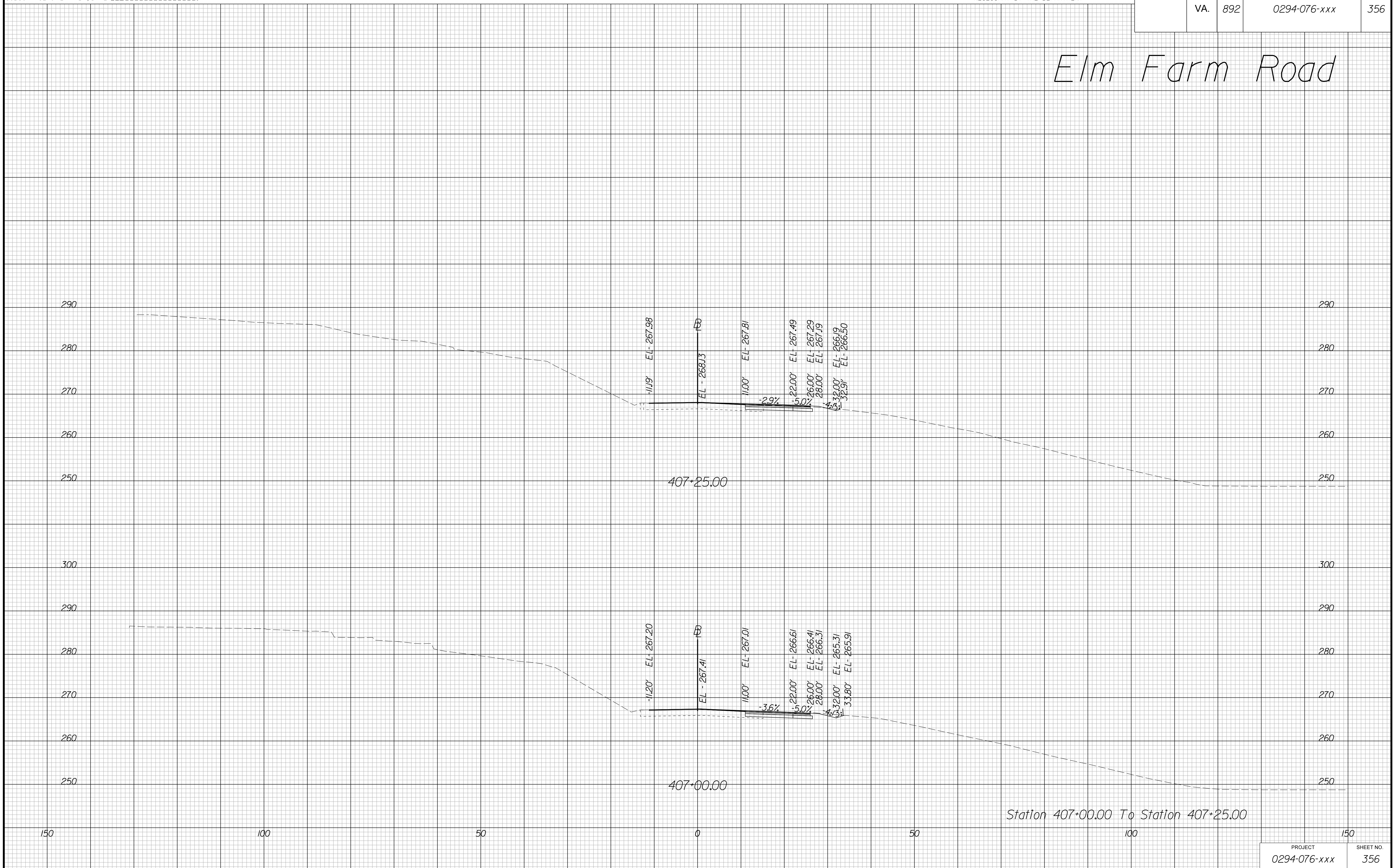
CROSS SECTIONS

SCALE 1 IN. = 10 FT

DESIGN FEATURES RELATING TO CONSTRUCTION
OR TO REGULATION AND CONTROL OF TRAFFIC
MAY BE SUBJECT TO CHANGE AS DEEMED
NECESSARY BY THE DEPARTMENT

REVISED	STATE	ROUTE	STATE PROJECT	SHEET NO.
	VA.	892	0294-076-xxx	356

Elm Farm Road



Station 407+00.00 To Station 407+25.00

PROJECT MANAGER WWW
SURVEYED BY, DATE XXX
DESIGN BY YY
SUBSURFACE UTILITY BY, DATE ZZZ

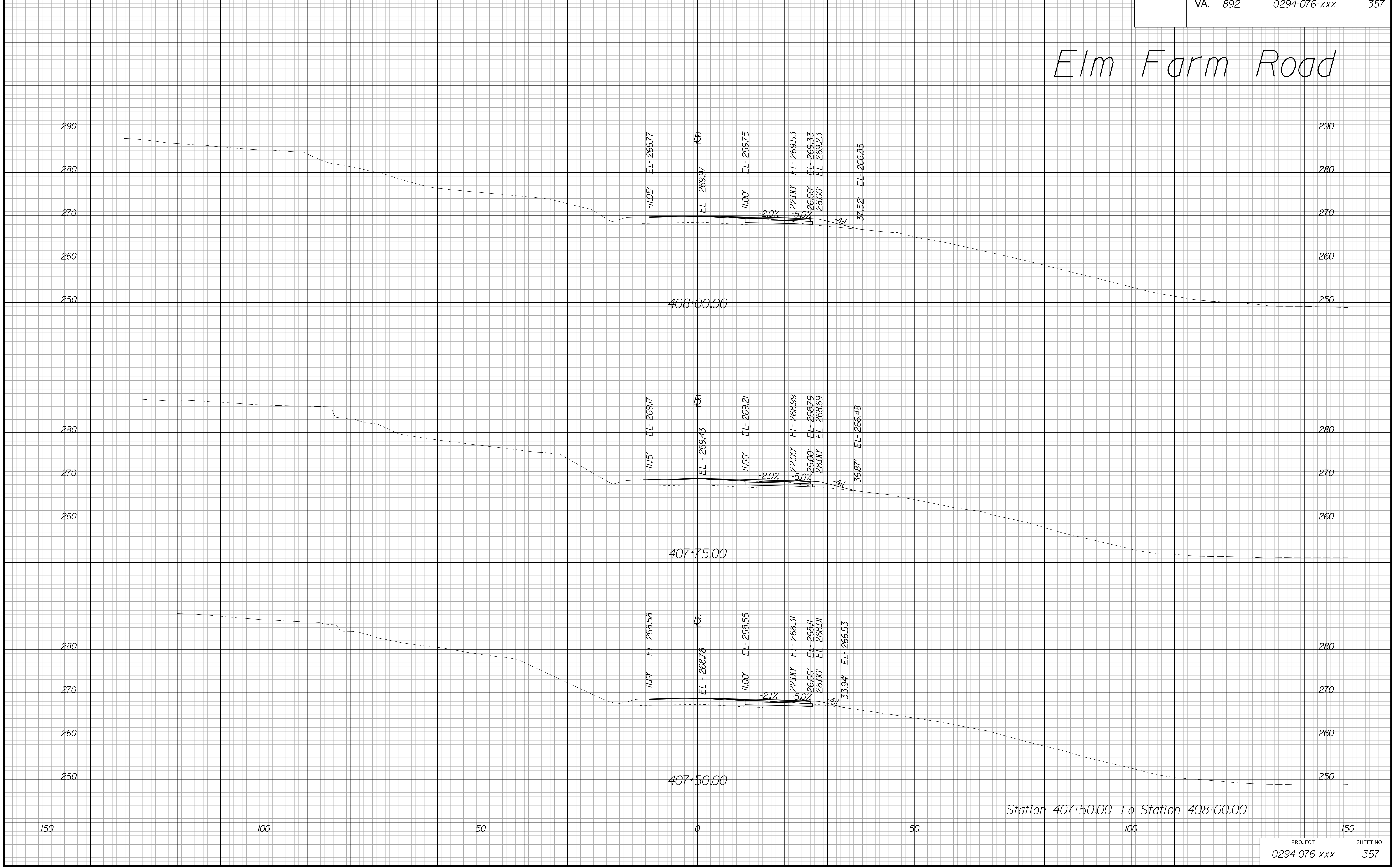
CROSS SECTIONS

SCALE 1 IN. = 10 FT

DESIGN FEATURES RELATING TO CONSTRUCTION
OR TO REGULATION AND CONTROL OF TRAFFIC
MAY BE SUBJECT TO CHANGE AS DEEMED
NECESSARY BY THE DEPARTMENT

REVISED	STATE	ROUTE	STATE	PROJECT	SHEET NO.
	VA.	892		0294-076-xxx	357

Elm Farm Road



Station 407+50.00 To Station 408+00.00

PROJECT MANAGER WWW
SURVEYED BY, DATE XXX
DESIGN BY YY
SUBSURFACE UTILITY BY, DATE ZZZ

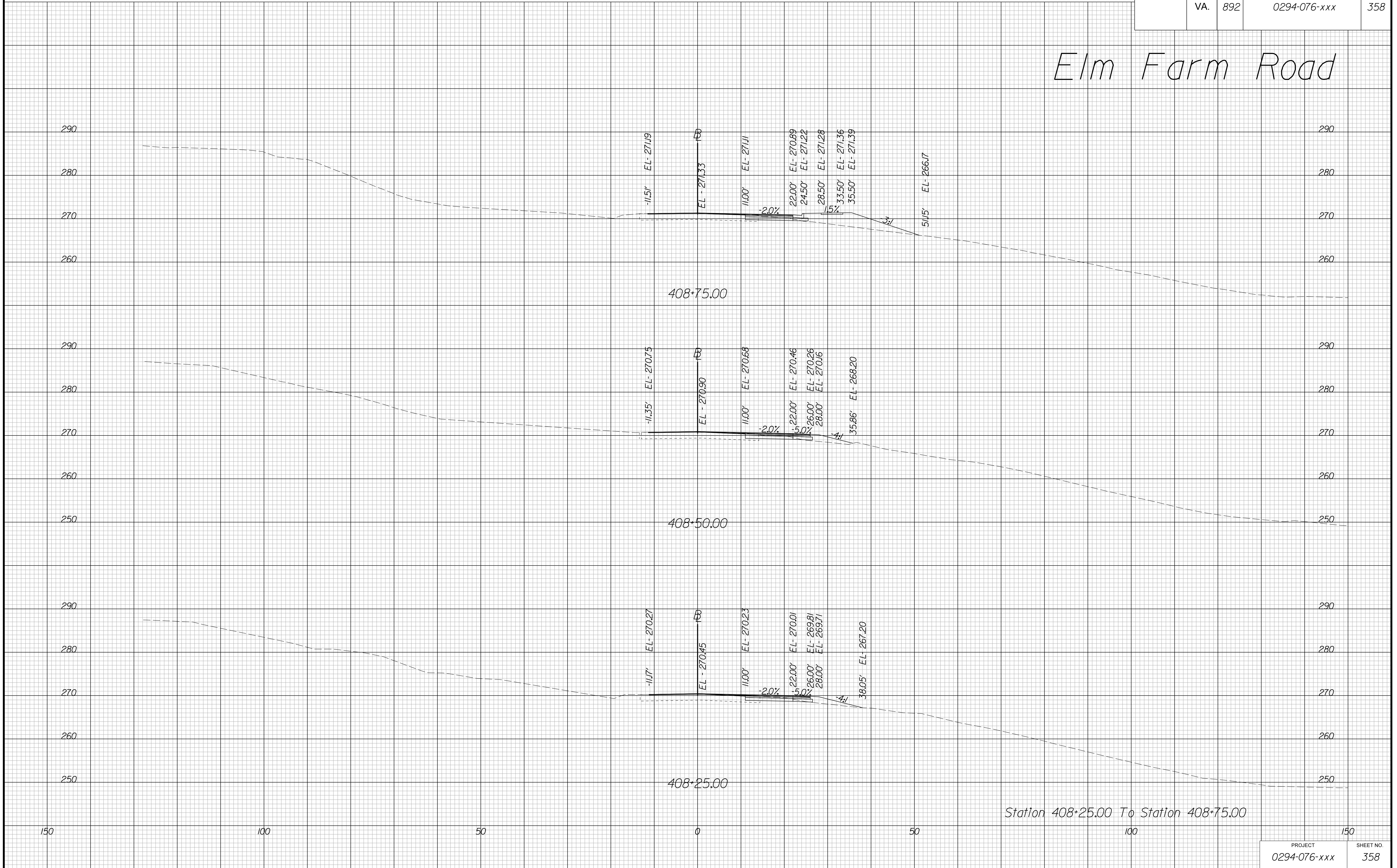
CROSS SECTIONS

SCALE 1 IN. = 10 FT

DESIGN FEATURES RELATING TO CONSTRUCTION
OR TO REGULATION AND CONTROL OF TRAFFIC
MAY BE SUBJECT TO CHANGE AS DEEMED
NECESSARY BY THE DEPARTMENT

REVISED	STATE	ROUTE	STATE	PROJECT	SHEET NO.
	VA.	892		0294-076-xxx	358

Elm Farm Road



Station 408+25.00 To Station 408+75.00

PROJECT MANAGER WWW
SURVEYED BY, DATE XXX
DESIGN BY YY
SUBSURFACE UTILITY BY, DATE ZZZ

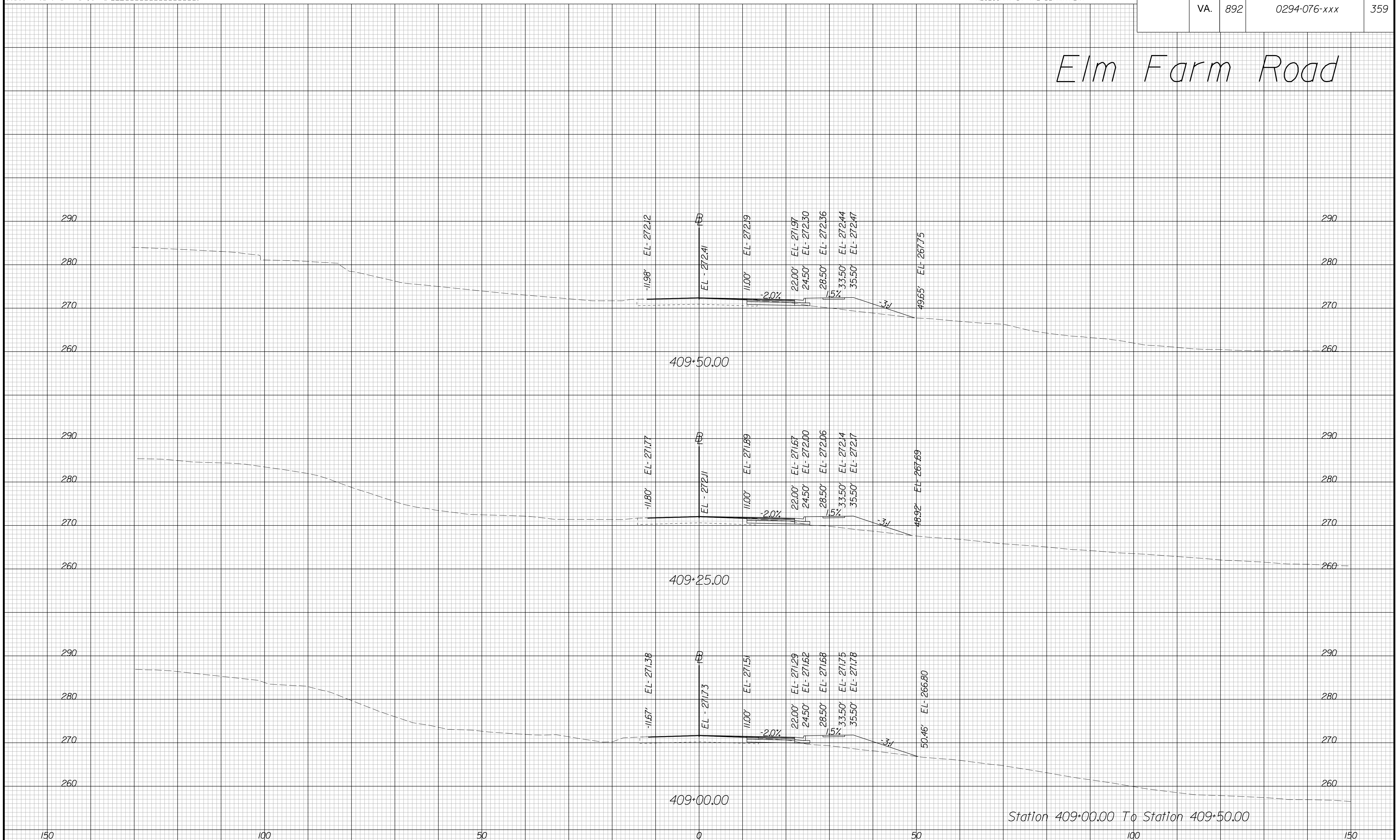
CROSS SECTIONS

SCALE 1 IN. = 10 FT

DESIGN FEATURES RELATING TO CONSTRUCTION
OR TO REGULATION AND CONTROL OF TRAFFIC
MAY BE SUBJECT TO CHANGE AS DEEMED
NECESSARY BY THE DEPARTMENT

REVISED	STATE	ROUTE	STATE PROJECT	SHEET NO.
	VA.	892	0294-076-xxx	359

Elm Farm Road



Station 409+00.00 To Station 409+50.00

PROJECT MANAGER WWW
SURVEYED BY, DATE XXX
DESIGN BY YY
SUBSURFACE UTILITY BY, DATE ZZZ

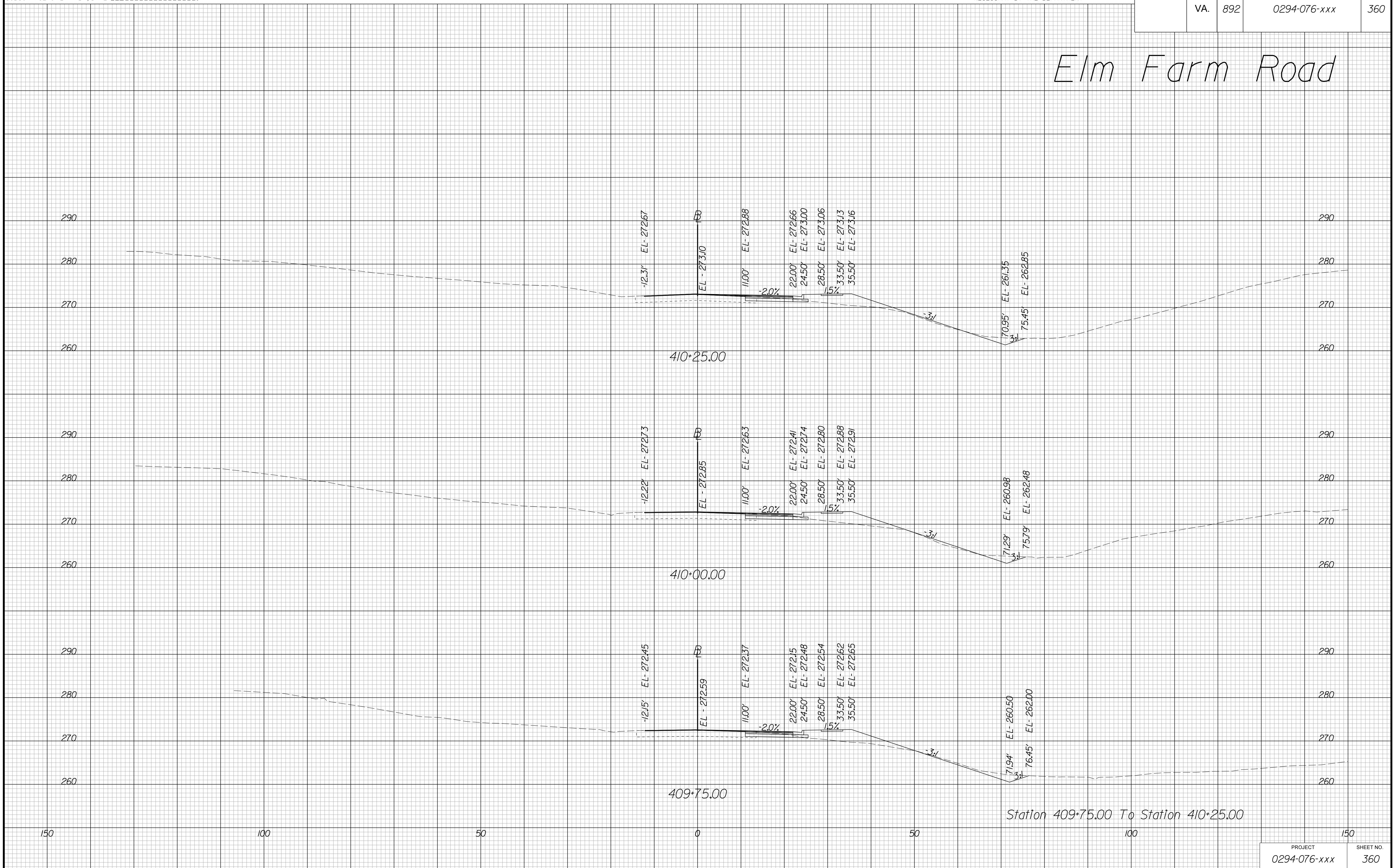
CROSS SECTIONS

SCALE 1 IN. = 10 FT

DESIGN FEATURES RELATING TO CONSTRUCTION OR TO REGULATION AND CONTROL OF TRAFFIC MAY BE SUBJECT TO CHANGE AS DEEMED NECESSARY BY THE DEPARTMENT

REVISED	STATE	ROUTE	STATE PROJECT	SHEET NO.
	VA.	892	0294-076-xxx	360

Elm Farm Road



PROJECT MANAGER WWW
SURVEYED BY, DATE XXX
DESIGN BY YY
SUBSURFACE UTILITY BY, DATE ZZZ

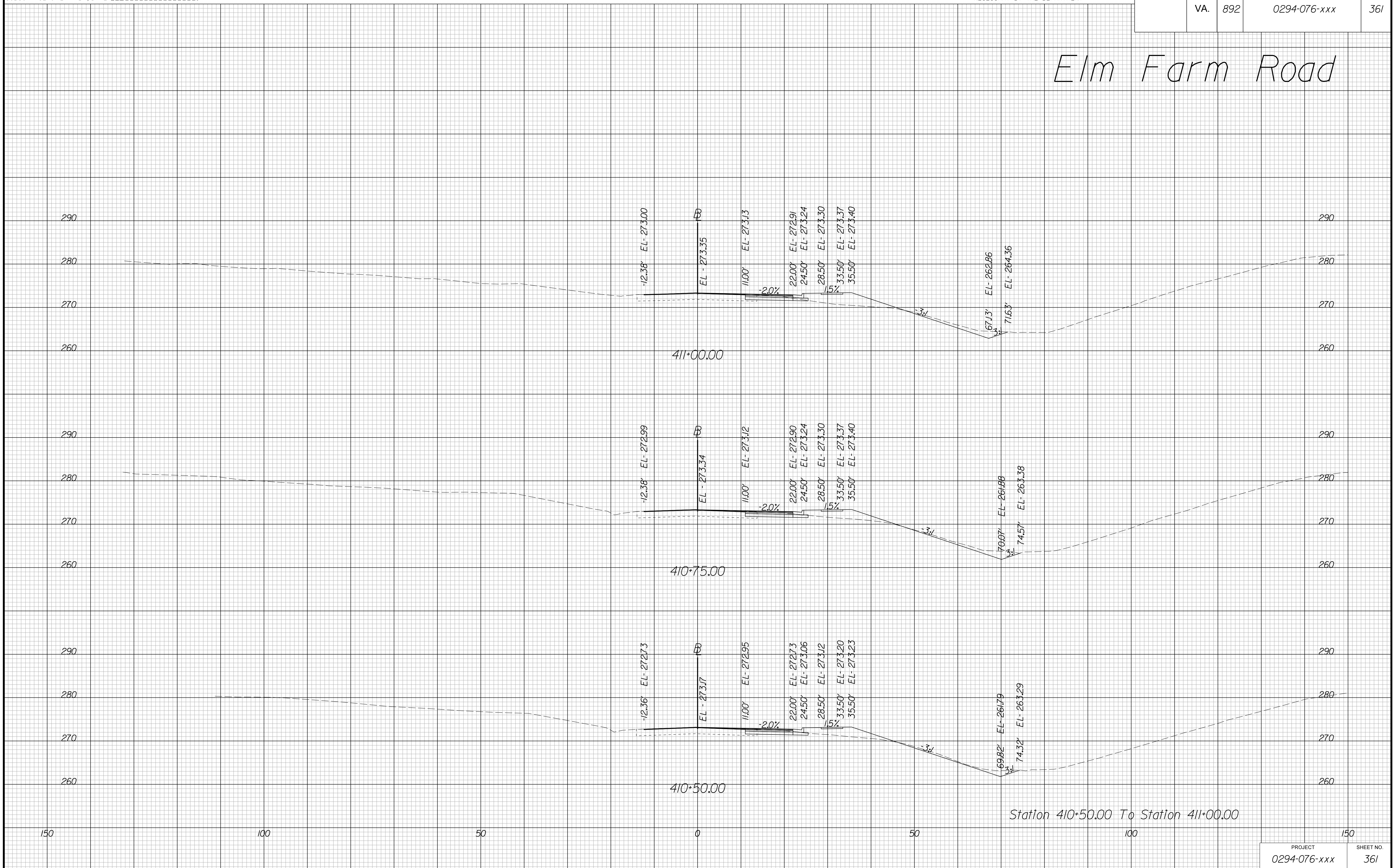
CROSS SECTIONS

SCALE 1 IN. = 10 FT

DESIGN FEATURES RELATING TO CONSTRUCTION
OR TO REGULATION AND CONTROL OF TRAFFIC
MAY BE SUBJECT TO CHANGE AS DEEMED
NECESSARY BY THE DEPARTMENT

REVISED	STATE	ROUTE	STATE	PROJECT	SHEET NO.
	VA.	892		0294-076-xxx	361

Elm Farm Road



Station 410+50.00 To Station 411+00.00

PROJECT MANAGER WWW
SURVEYED BY, DATE XXX
DESIGN BY YY
SUBSURFACE UTILITY BY, DATE ZZZ

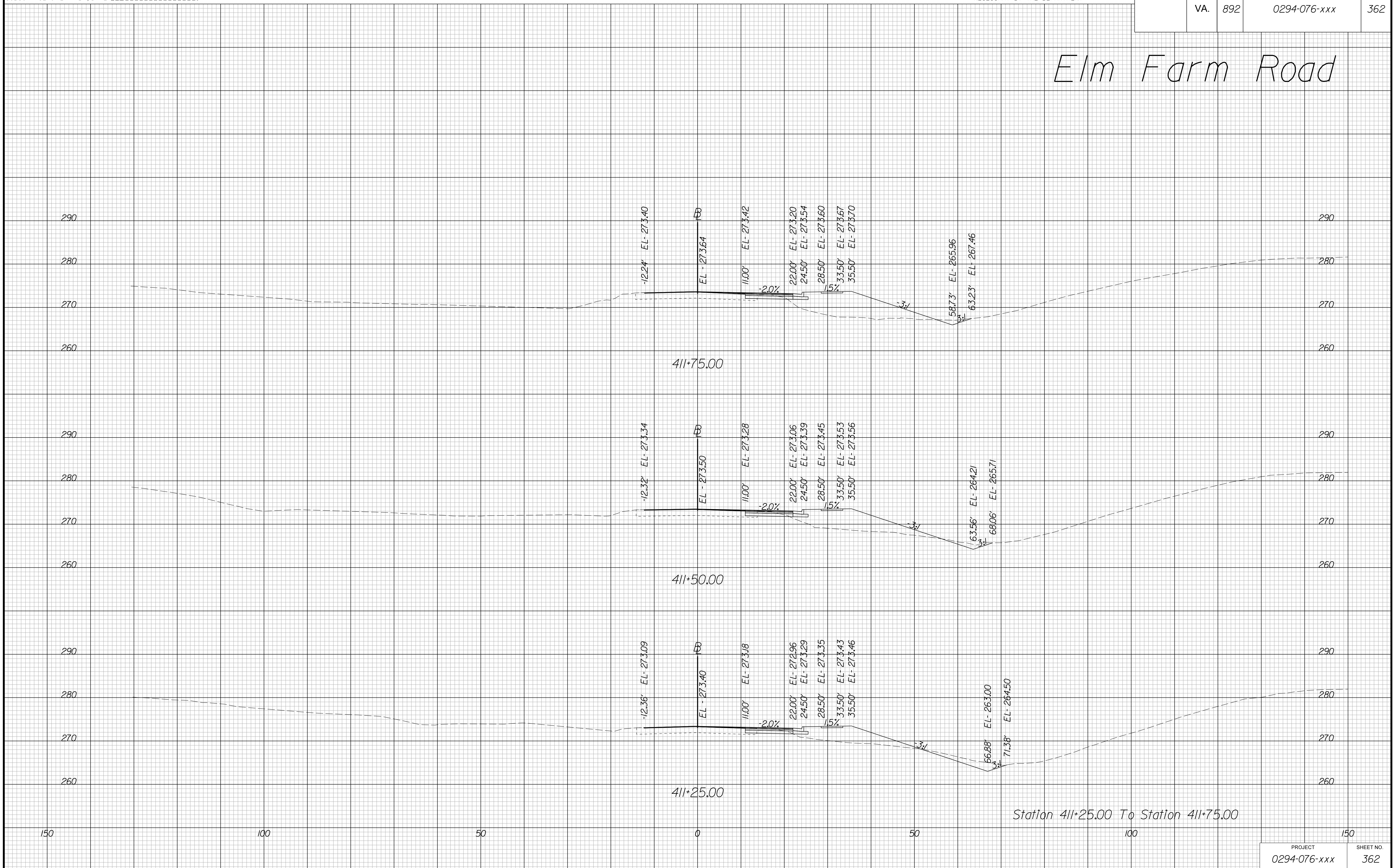
CROSS SECTIONS

SCALE 1 IN. = 10 FT

DESIGN FEATURES RELATING TO CONSTRUCTION
OR TO REGULATION AND CONTROL OF TRAFFIC
MAY BE SUBJECT TO CHANGE AS DEEMED
NECESSARY BY THE DEPARTMENT

REVISED	STATE	ROUTE	STATE PROJECT	SHEET NO.
	VA.	892	0294-076-xxx	362

Elm Farm Road



Station 411+25.00 To Station 411+75.00

PROJECT MANAGER WWW
SURVEYED BY, DATE XXX
DESIGN BY YY
SUBSURFACE UTILITY BY, DATE ZZZ

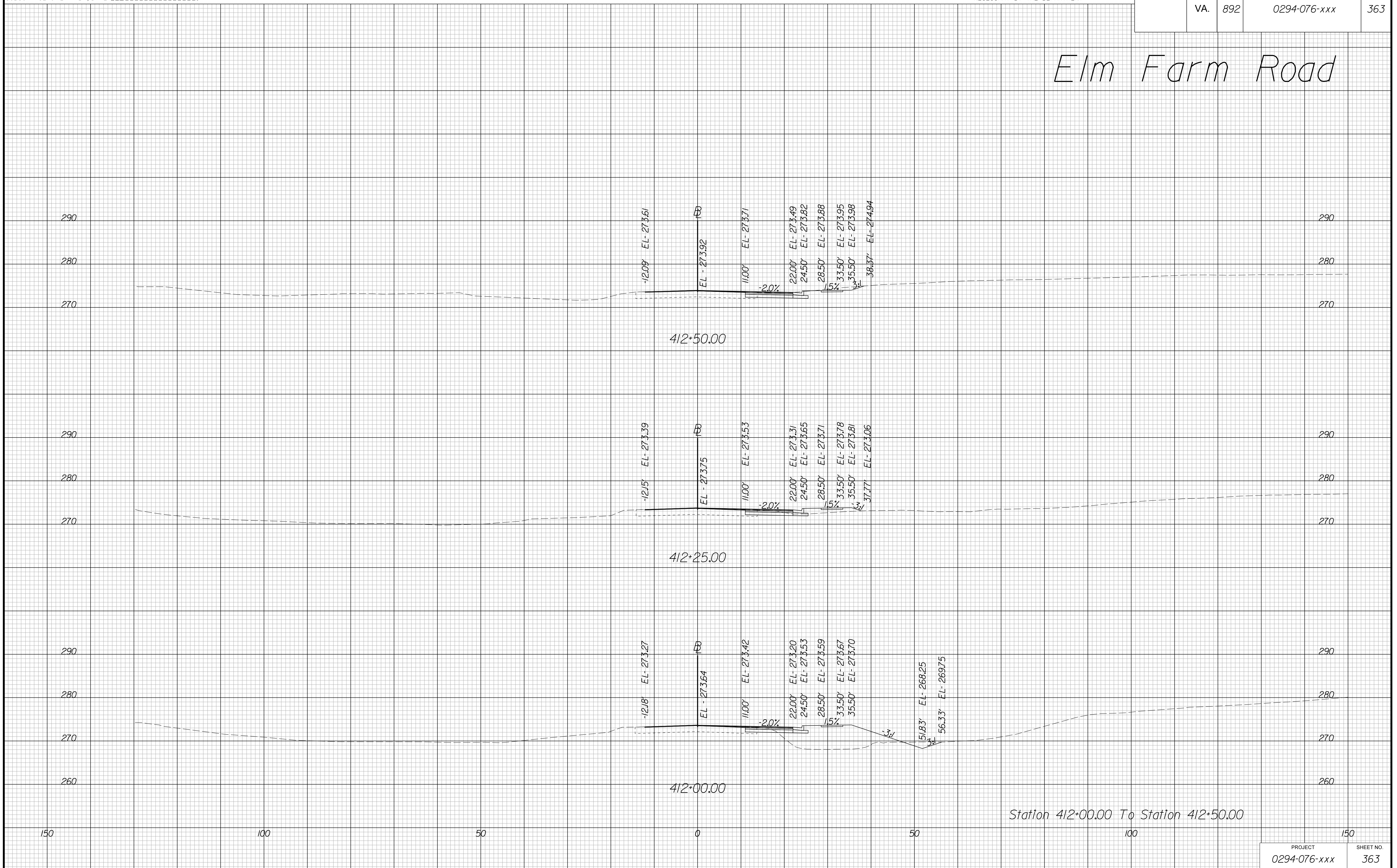
CROSS SECTIONS

SCALE 1 IN. = 10 FT

DESIGN FEATURES RELATING TO CONSTRUCTION
OR TO REGULATION AND CONTROL OF TRAFFIC
MAY BE SUBJECT TO CHANGE AS DEEMED
NECESSARY BY THE DEPARTMENT

REVISED	STATE	ROUTE	STATE	PROJECT	SHEET NO.
	VA.	892		0294-076-xxx	363

Elm Farm Road



Station 412+00.00 To Station 412+50.00

PROJECT MANAGER WWW
SURVEYED BY, DATE XXX
DESIGN BY XX
SUBSURFACE UTILITY BY, DATE ZZZ

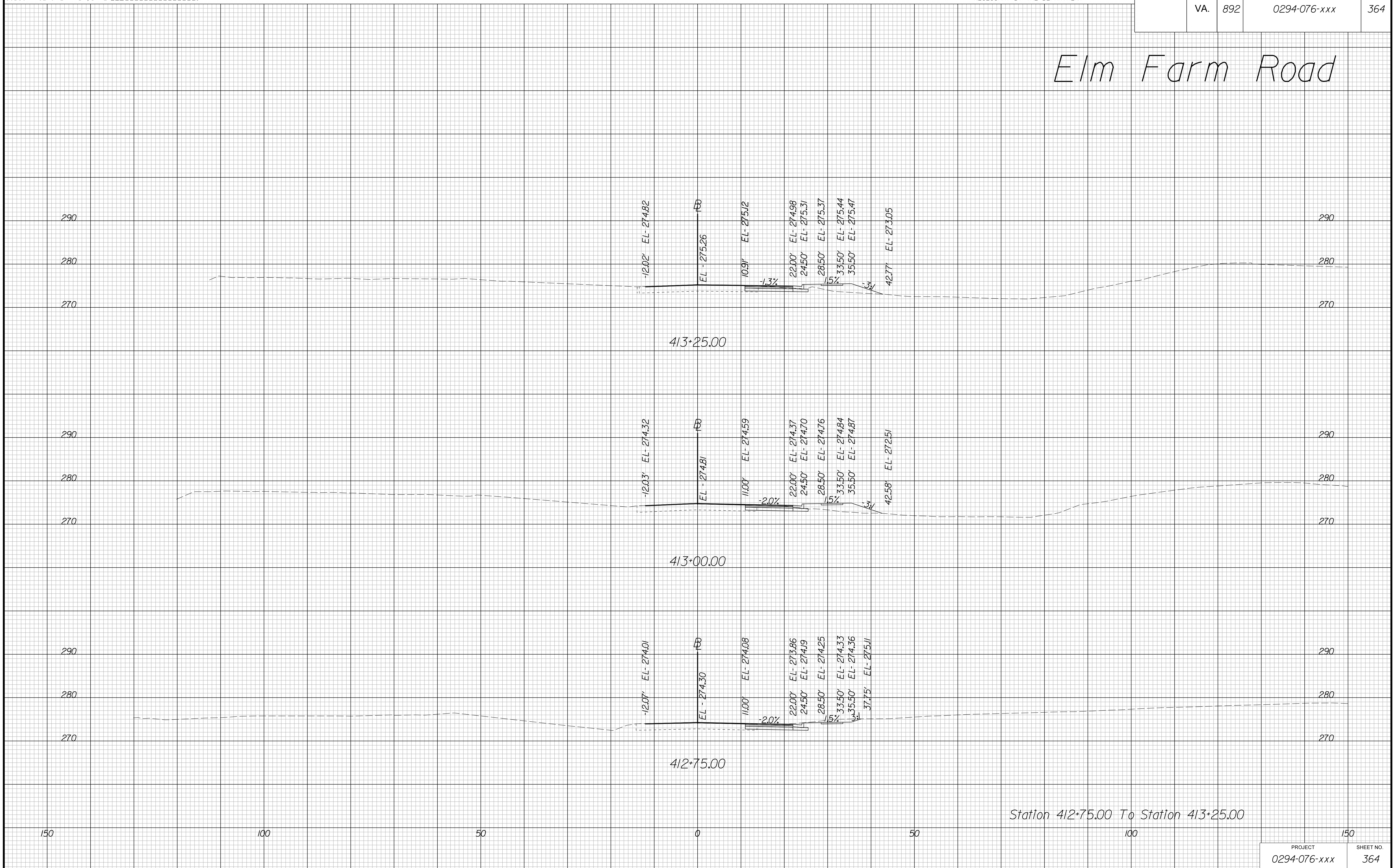
CROSS SECTIONS

SCALE 1 IN. = 10 FT

DESIGN FEATURES RELATING TO CONSTRUCTION
OR TO REGULATION AND CONTROL OF TRAFFIC
MAY BE SUBJECT TO CHANGE AS DEEMED
NECESSARY BY THE DEPARTMENT

REVISED	STATE	ROUTE	STATE PROJECT	SHEET NO.
	VA.	892	0294-076-xxx	364

Elm Farm Road



Station 412+75.00 To Station 413+25.00

PROJECT MANAGER WWW
SURVEYED BY, DATE XXX
DESIGN BY YY
SUBSURFACE UTILITY BY, DATE ZZZ

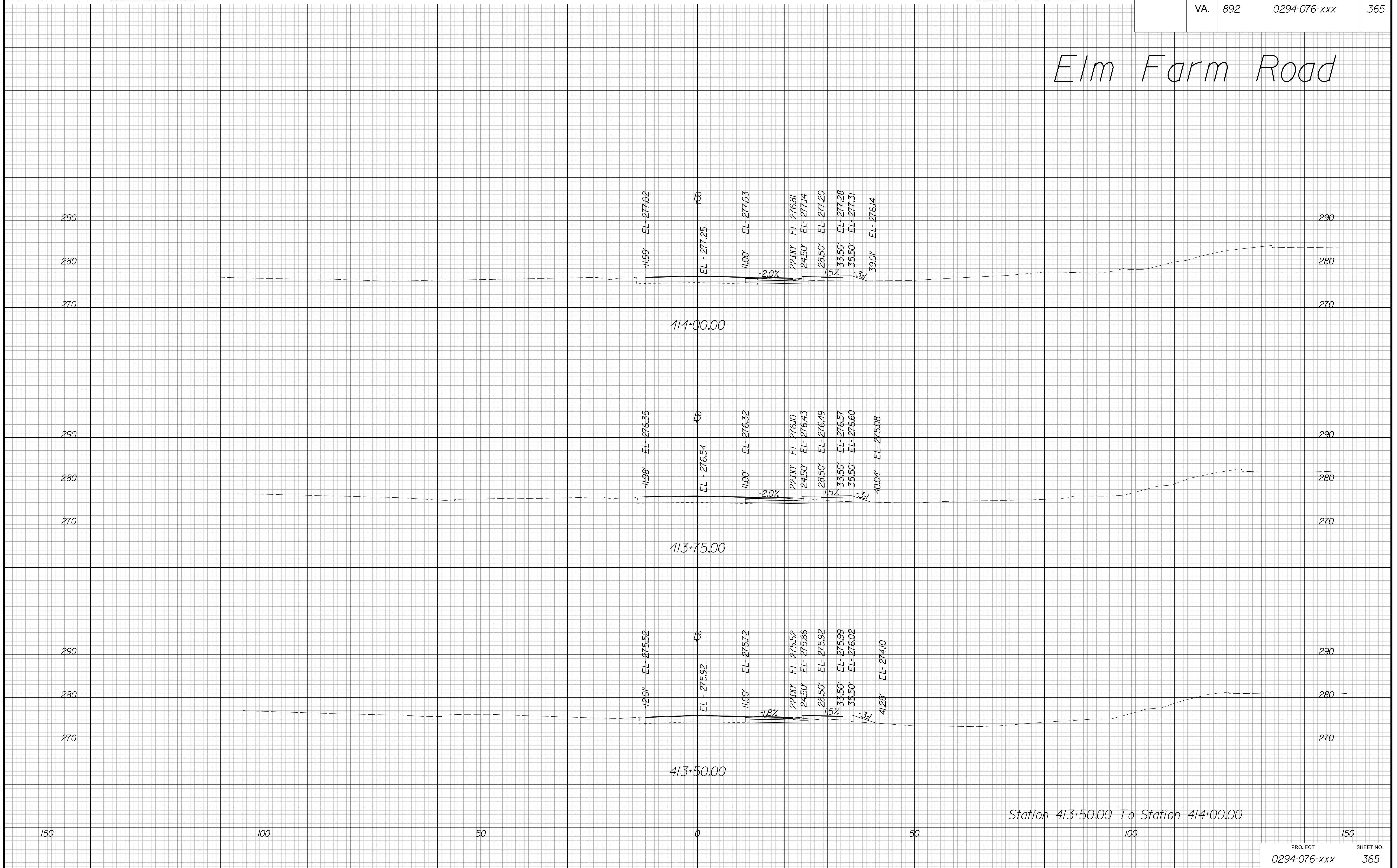
CROSS SECTIONS

SCALE 1 IN. = 10 FT

DESIGN FEATURES RELATING TO CONSTRUCTION
OR TO REGULATION AND CONTROL OF TRAFFIC
MAY BE SUBJECT TO CHANGE AS DEEMED
NECESSARY BY THE DEPARTMENT

REVISED	STATE	ROUTE	STATE	PROJECT	SHEET NO.
	VA.	892		0294-076-xxx	365

Elm Farm Road



Station 413+50.00 To Station 414+00.00

PROJECT MANAGER WWW
SURVEYED BY, DATE XXX
DESIGN BY YY
SUBSURFACE UTILITY BY, DATE ZZZ

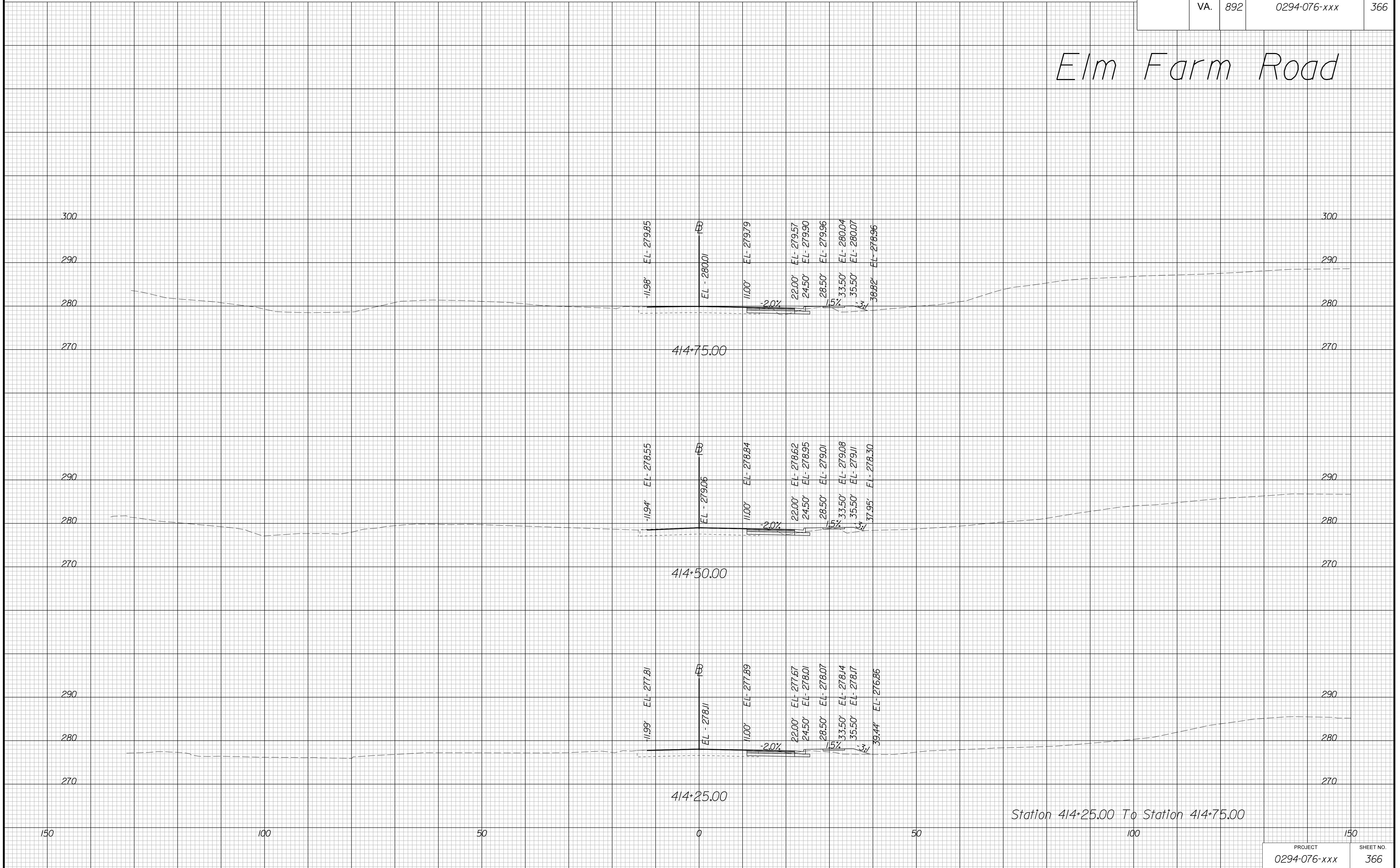
CROSS SECTIONS

SCALE 1 IN. = 10 FT

DESIGN FEATURES RELATING TO CONSTRUCTION
OR TO REGULATION AND CONTROL OF TRAFFIC
MAY BE SUBJECT TO CHANGE AS DEEMED
NECESSARY BY THE DEPARTMENT

REVISED	STATE	ROUTE	STATE	PROJECT	SHEET NO.
	VA.	892		0294-076-xxx	366

Elm Farm Road



Station 414+25.00 To Station 414+75.00

PROJECT MANAGER WWW
SURVEYED BY, DATE XXX
DESIGN BY YY
SUBSURFACE UTILITY BY, DATE ZZZ

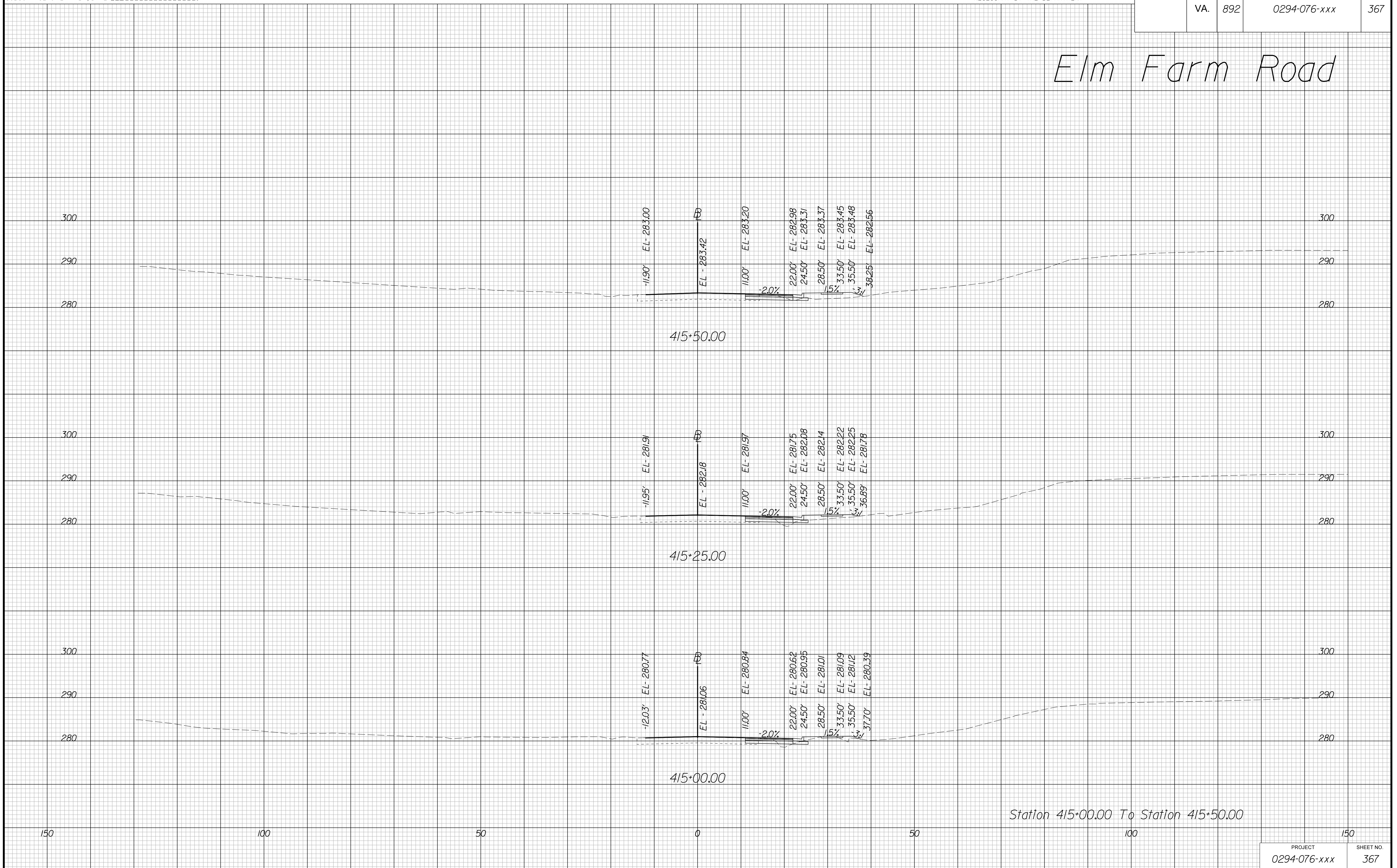
CROSS SECTIONS

SCALE 1 IN. = 10 FT

DESIGN FEATURES RELATING TO CONSTRUCTION
OR TO REGULATION AND CONTROL OF TRAFFIC
MAY BE SUBJECT TO CHANGE AS DEEMED
NECESSARY BY THE DEPARTMENT

REVISED	STATE	ROUTE	STATE PROJECT	SHEET NO.
	VA.	892	0294-076-xxx	367

Elm Farm Road



Station 415+00.00 To Station 415+50.00

PROJECT MANAGER WWW
SURVEYED BY, DATE XXX
DESIGN BY XX
SUBSURFACE UTILITY BY, DATE ZZZ

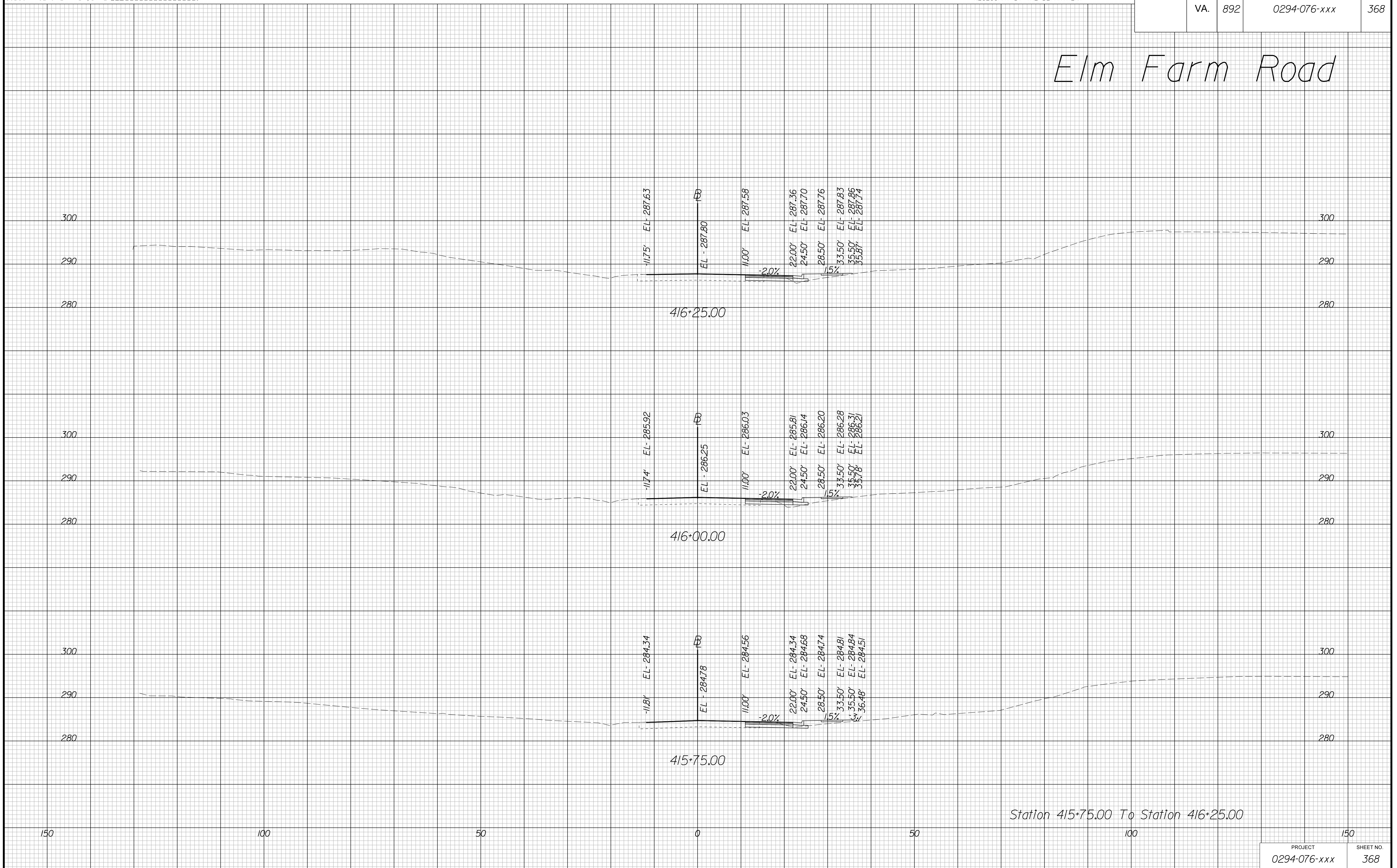
CROSS SECTIONS

SCALE 1 IN. = 10 FT

DESIGN FEATURES RELATING TO CONSTRUCTION
OR TO REGULATION AND CONTROL OF TRAFFIC
MAY BE SUBJECT TO CHANGE AS DEEMED
NECESSARY BY THE DEPARTMENT

REVISED	STATE	ROUTE	STATE PROJECT	SHEET NO.
	VA.	892	0294-076-xxx	368

Elm Farm Road



Station 415+75.00 To Station 416+25.00

PROJECT MANAGER WWW
SURVEYED BY, DATE XXX
DESIGN BY YY
SUBSURFACE UTILITY BY, DATE ZZZ

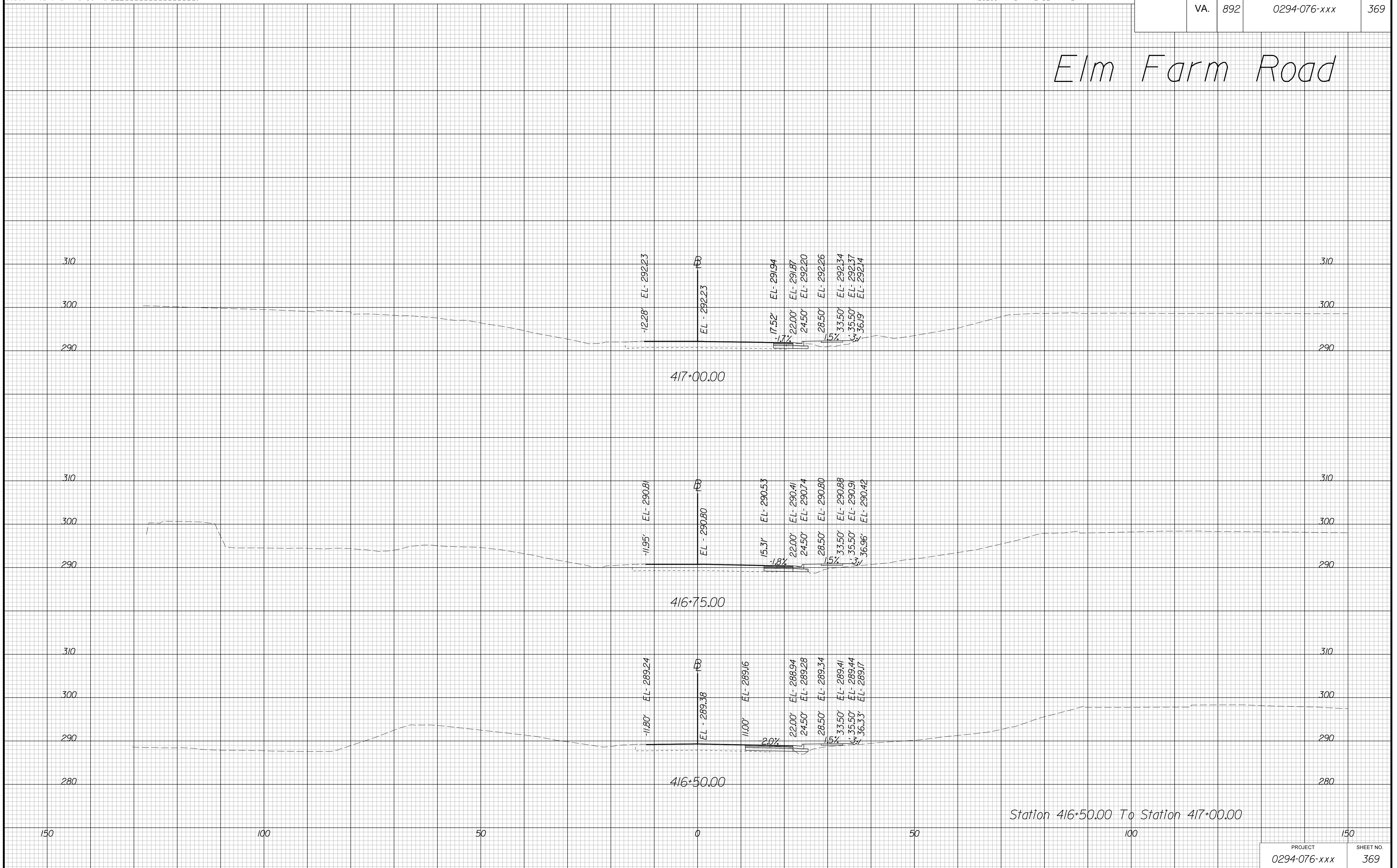
CROSS SECTIONS

SCALE 1 IN. = 10 FT

DESIGN FEATURES RELATING TO CONSTRUCTION
OR TO REGULATION AND CONTROL OF TRAFFIC
MAY BE SUBJECT TO CHANGE AS DEEMED
NECESSARY BY THE DEPARTMENT

REVISED	STATE	ROUTE	STATE PROJECT	SHEET NO.
	VA.	892	0294-076-xxx	369

Elm Farm Road



PROJECT MANAGER WWW
SURVEYED BY, DATE XXX
DESIGN BY XX
SUBSURFACE UTILITY BY, DATE ZZZ

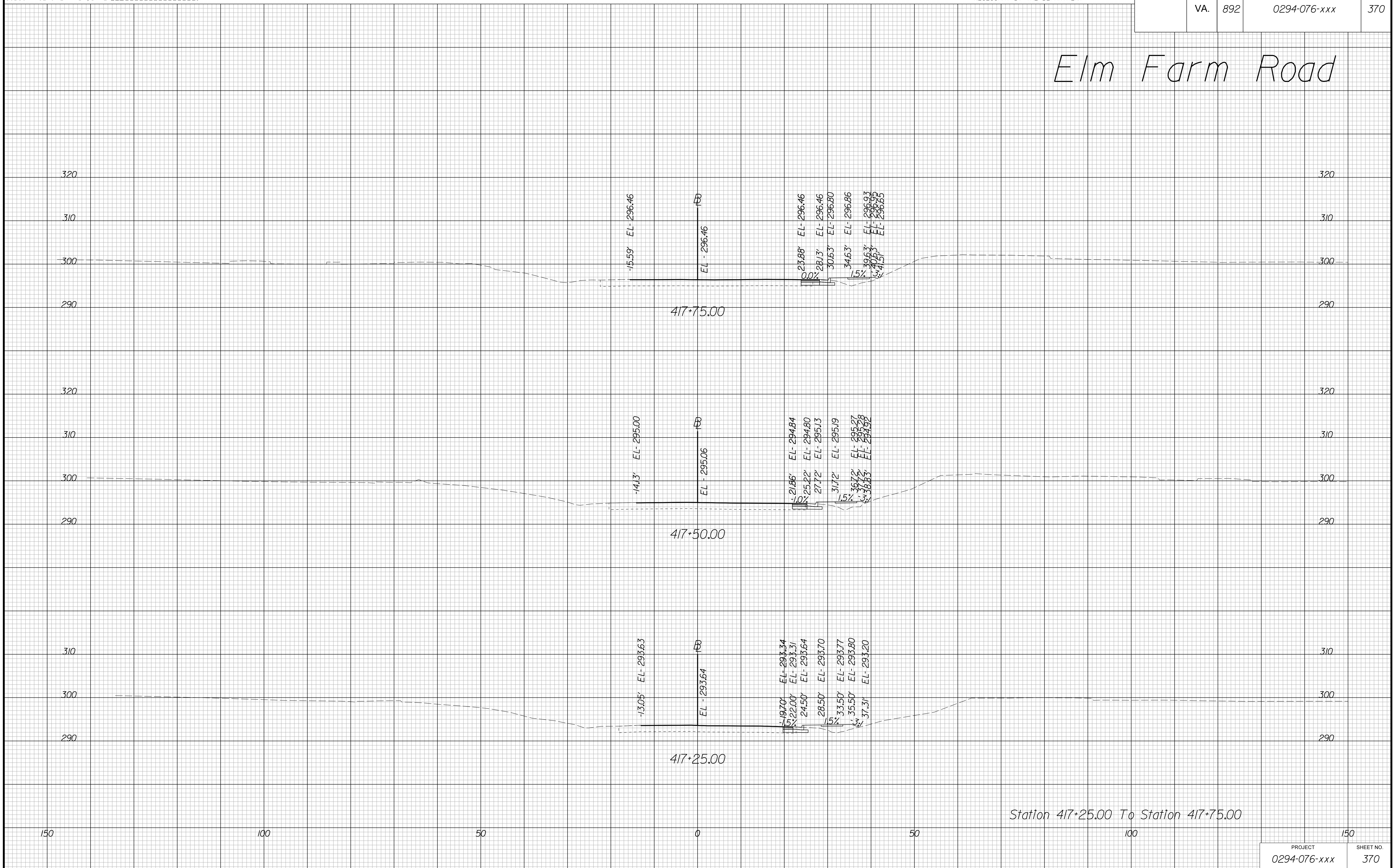
CROSS SECTIONS

SCALE 1 IN. = 10 FT

DESIGN FEATURES RELATING TO CONSTRUCTION
OR TO REGULATION AND CONTROL OF TRAFFIC
MAY BE SUBJECT TO CHANGE AS DEEMED
NECESSARY BY THE DEPARTMENT

REVISED	STATE	ROUTE	STATE PROJECT	SHEET NO.
	VA.	892	0294-076-xxx	370

Elm Farm Road



Station 417+25.00 To Station 417+75.00

PROJECT MANAGER WWW
SURVEYED BY, DATE XXX
DESIGN BY XX
SUBSURFACE UTILITY BY, DATE ZZZ

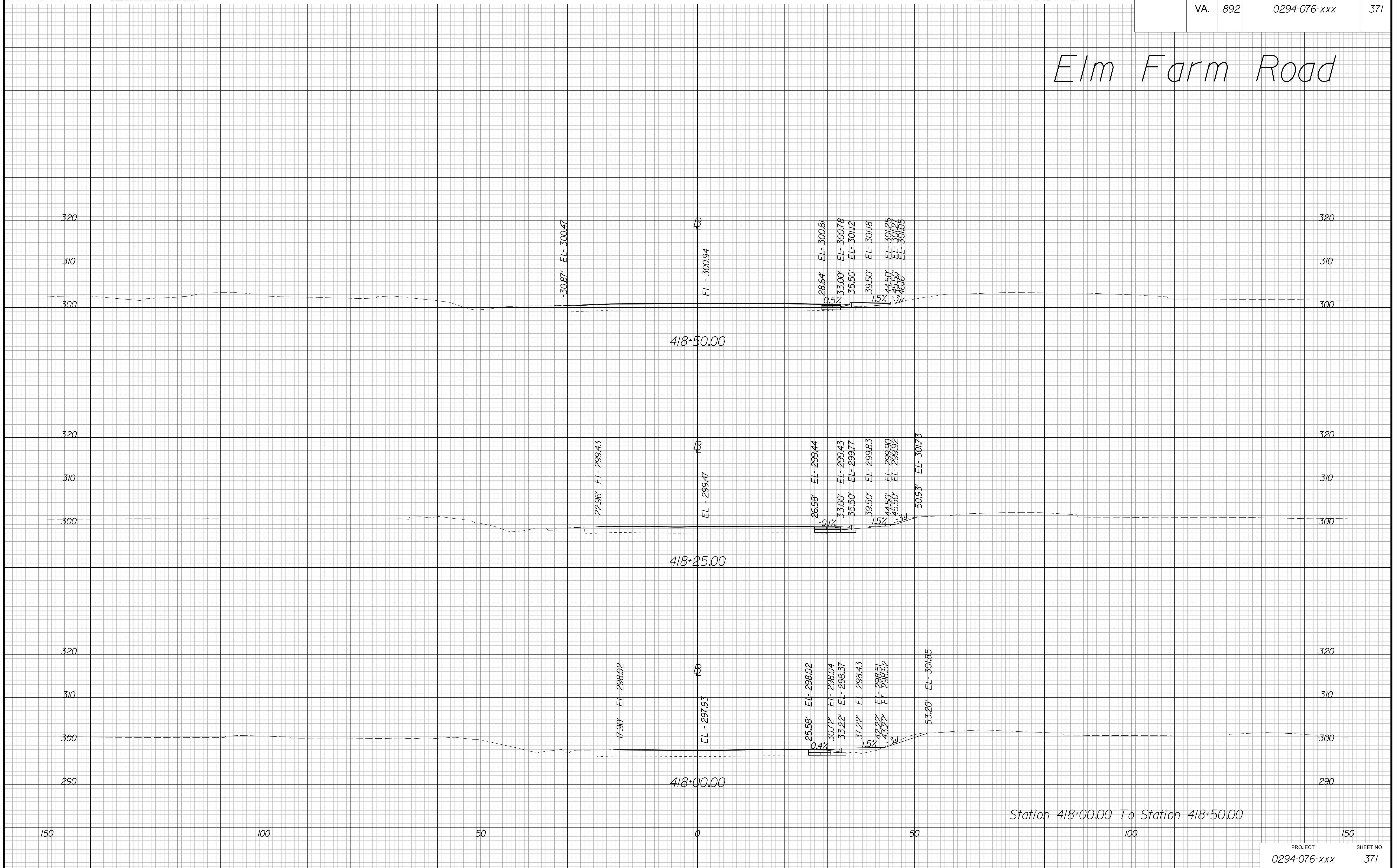
CROSS SECTIONS

SCALE 1 IN. = 10 FT

DESIGN FEATURES RELATING TO CONSTRUCTION
OR TO REGULATION AND CONTROL OF TRAFFIC
MAY BE SUBJECT TO CHANGE AS DEEMED
NECESSARY BY THE DEPARTMENT

REVISED	STATE	ROUTE	STATE	PROJECT	SHEET NO.
	VA.	892		0294-076-xxx	371

Elm Farm Road



Station 418+00.00 To Station 418+50.00

PROJECT MANAGER WWW
SURVEYED BY, DATE XXX
DESIGN BY YY
SUBSURFACE UTILITY BY, DATE ZZZ

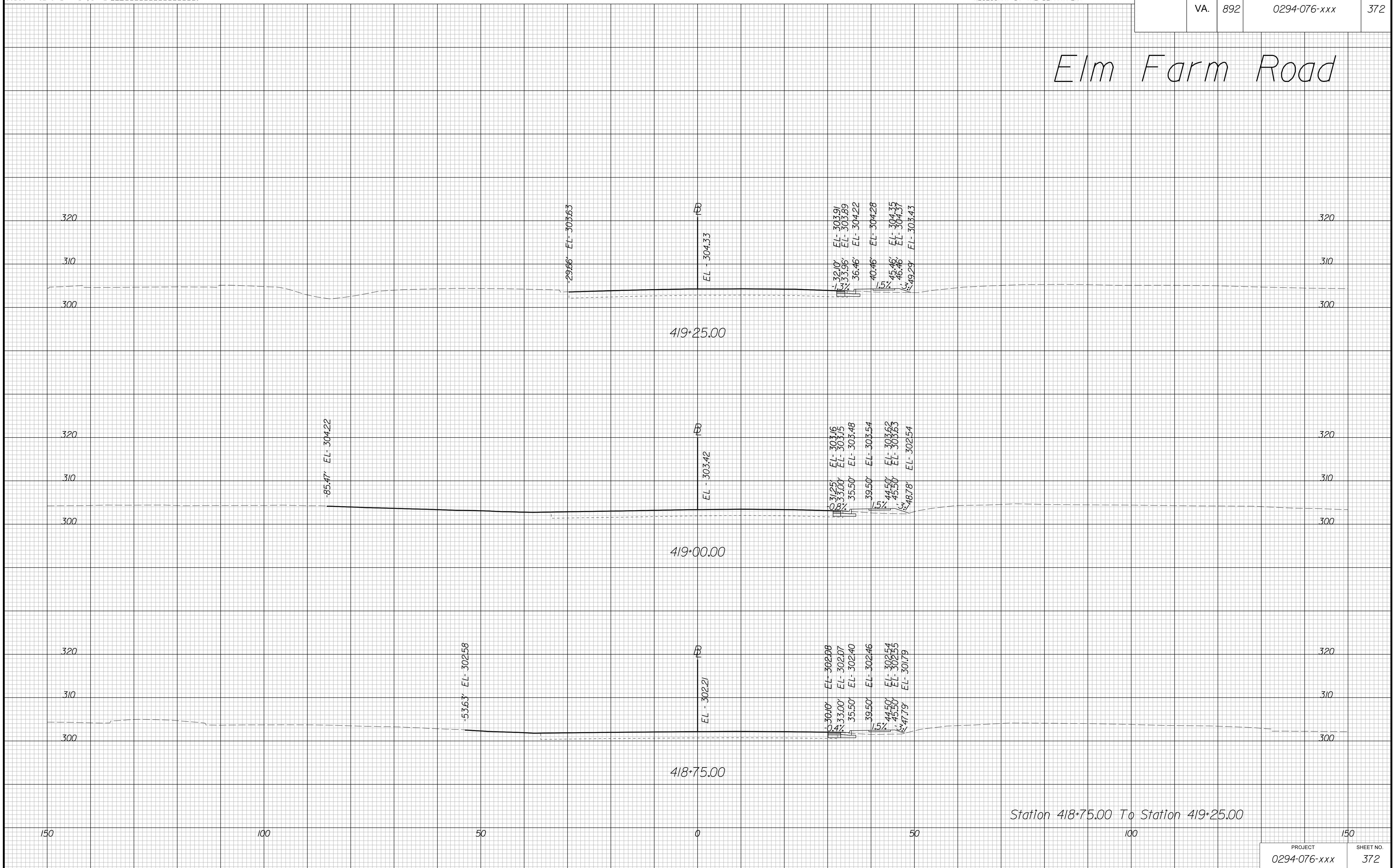
CROSS SECTIONS

SCALE 1 IN. = 10 FT

DESIGN FEATURES RELATING TO CONSTRUCTION
OR TO REGULATION AND CONTROL OF TRAFFIC
MAY BE SUBJECT TO CHANGE AS DEEMED
NECESSARY BY THE DEPARTMENT

REVISED	STATE	ROUTE	STATE	PROJECT	SHEET NO.
	VA.	892		0294-076-xxx	372

Elm Farm Road



Station 418+75.00 To Station 419+25.00

PROJECT MANAGER WWW
SURVEYED BY, DATE XXX
DESIGN BY YY
SUBSURFACE UTILITY BY, DATE ZZZ

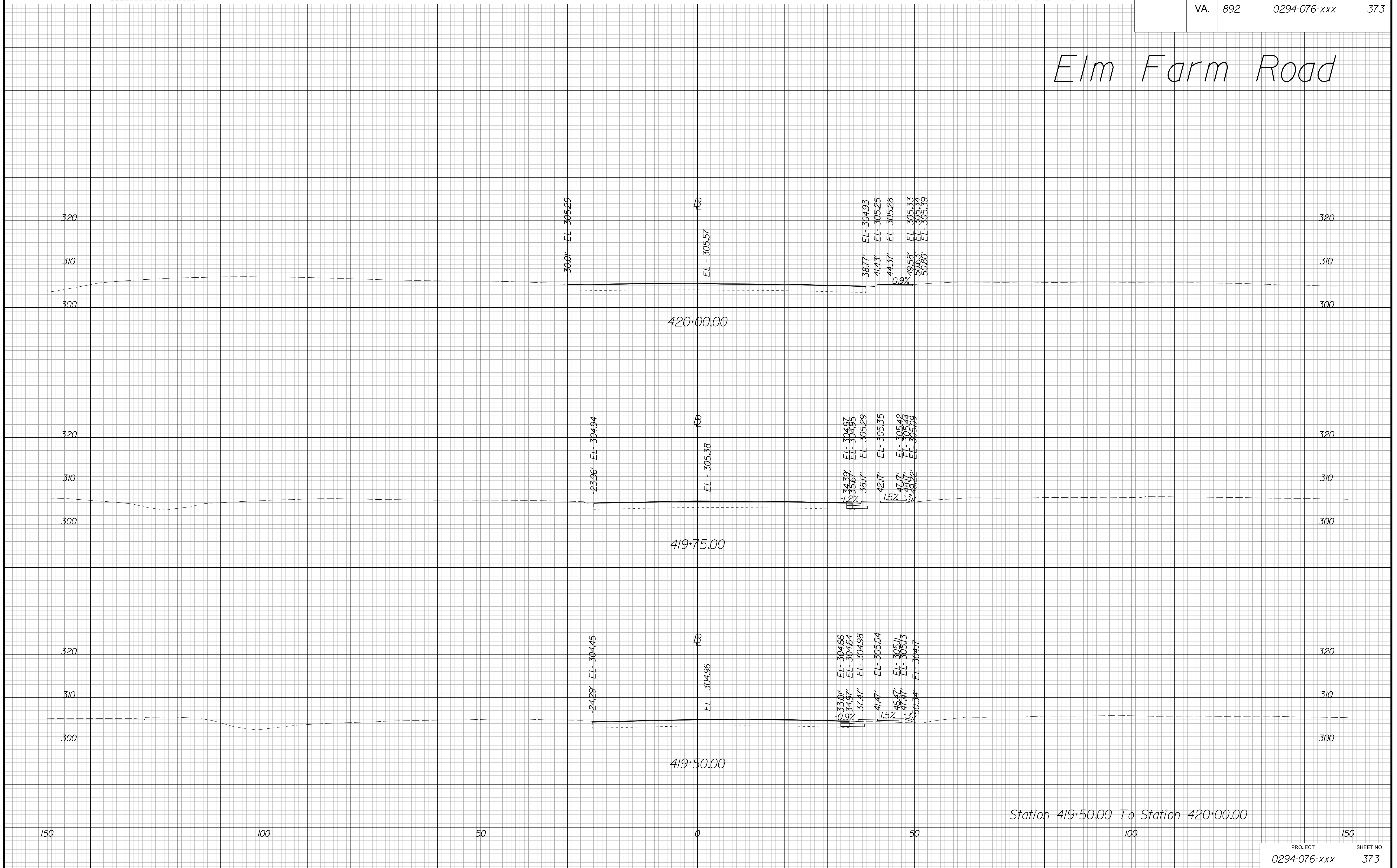
CROSS SECTIONS

SCALE 1 IN. = 10 FT

DESIGN FEATURES RELATING TO CONSTRUCTION
OR TO REGULATION AND CONTROL OF TRAFFIC
MAY BE SUBJECT TO CHANGE AS DEEMED
NECESSARY BY THE DEPARTMENT

REVISED	STATE	ROUTE	STATE	PROJECT	SHEET NO.
	VA.	892		0294-076-xxx	373

Elm Farm Road



Station 419+50.00 To Station 420+00.00

PROJECT MANAGER WWW
SURVEYED BY, DATE XXX
DESIGN BY YY
SUBSURFACE UTILITY BY, DATE ZZZ

CROSS SECTIONS

SCALE 1 IN. = 10 FT

DESIGN FEATURES RELATING TO CONSTRUCTION
OR TO REGULATION AND CONTROL OF TRAFFIC
MAY BE SUBJECT TO CHANGE AS DEEMED
NECESSARY BY THE DEPARTMENT

REVISED	STATE	ROUTE	STATE PROJECT	SHEET NO.
	VA.	892	0294-076-xxx	374

Elm Farm Road

